



TRAFFIC CRASH REPORT

CRASH REPORT # 12-MV 02247	CRASH SEVERITY 2 1.FATAL ERROR 3.PDO 2.INJURY 4.UNKNOW	PRIVATE PROPERTY <input type="checkbox"/> *X IF YES	HIT / SKIP 1 1 NOT HIT / SKIP 2 SOLVED 3 NOT SOLVED	PHOTOS TAKEN <input checked="" type="checkbox"/> *X IF YES	OH-2 OH-3 OH-1P OTHER <input type="checkbox"/> <input checked="" type="checkbox"/> <input type="checkbox"/> <input type="checkbox"/>
N.C.I.C. # 05213	REPORTING AGENCY MONTVILLE TOWNSHIP POLICE	# UNITS 2	UNIT ERROR 01 98 ANIMAL 99 UNKNOWN	DATE OF CRASH 3/22/2012	

TIME OF CRASH 15:26	DAY OF WEEK THU	CITY/VILLAGE/TOWNSHIP TOWNSHIP	NAME (OF CITY, VILLAGE OR TOWNSHIP) MONTVILLE (TOWNSHIP OF)	COUNTY # 52	LATITUDE 4106251042	LONGITUDE 0814829941
-------------------------------	---------------------------	--	---	-----------------------	-------------------------------	--------------------------------

CRASH OCCURRED ON			TYPE LOCATION POINT USED		LOCAL INFORMATION	
PREFIX RIVER STYX	CRASH LOCATION RIVER STYX	TYPE LOC 1	1 HAMED STREET 2 NUMBERED STREET 3 NUMBERED ROUTE		NORTH OF INTERSECTION	

DIST. REF.			DIR N	PREFIX	REFERENCE 00162	REF POINT 02	REFERENCE POINT USED			
						01 STATE LINE 02 INTERSECTION OF TWO STREETS 03 COUNTY LINE 04 HOUSE NUMBER			05 TOWNSHIP BOUNDARY 06 MILE POST 07 CORPORATION LIMIT 08 PLACE NAME WITHOUT REFEREN	09 DRIVEWAY 10 STREET OR ROUTE WITHOUT REFERENCE

MOTORIST / NON-MOTORIST

A	UNIT # 01	# OF OCC 1	NAME (LAST, FIRST, MIDDLE) HABERNY HARLEE JEAN			
ADDRESS (STREET, CITY, STATE, ZIP-CODE) 7237 RIVER STYX ROAD MEDINA OH 44256						
SOCIAL SECURITY NUMBER		DATE OF BIRTH 09/12/1994	AGE 17	SEX F	HOME PHONE # (330)635-3553	WORK PHONE # (330)722-8422
DL STATE OH	DL # TE926782	LP STATE OH	LP # FMU5774	INJURED TAKEN BY 2 1.HOME 2.EMS 3.POLICE 4.OTHER 5.UNKNOW	TRANSPORTED BY L.S.T.	INJURED TAKEN TO MGH
OWNER NAME (IF SAME, WRITE "SAME") HABERNY, THOMAS			OWNER ADDRESS (STREET, CITY, STATE, ZIP-CODE) 7237 RIVER STYX ROAD MEDINA OH 44256			
YEAR 2002	MAKE VOLKSWA	MODEL JETTA	COLOR SILVER	INSURANCE COMPANY FARMERS INS	TOWING SERVICE DAB	OWNER PHONE #
OFFENSE CHARGED 4511.21A	OFFENSE DESCRIPTION ASSURED CLEAR DISTANCE AHEAD				CITATION # Y 33562	LOCAL CODE <input type="checkbox"/> *X IF YES

B	UNIT # 02	# OF OCC 3	NAME (LAST, FIRST, MIDDLE) DAVIDSON TRACY			
ADDRESS (STREET, CITY, STATE, ZIP-CODE) 245 WESTSTURBRIDGE MEDINA OH 44256						
SOCIAL SECURITY NUMBER		DATE OF BIRTH 01/13/1973	AGE 39	SEX F	HOME PHONE # (330)416-8731	WORK PHONE #
DL STATE OH	DL # RT790142	LP STATE OH	LP # AGMJMOM	INJURED TAKEN BY 1 1.HOME 2.EMS 3.POLICE 4.OTHER 5.UNKNOW	TRANSPORTED BY	INJURED TAKEN TO
OWNER NAME (IF SAME, WRITE "SAME") DAVIDSON, TRACY			OWNER ADDRESS (STREET, CITY, STATE, ZIP-CODE) 245 WESTSTURBRIDGE MEDINA OH 44256			
YEAR 2010	MAKE JEEP	MODEL OTHER	COLOR WHITE	INSURANCE COMPANY NATIONWIDE	TOWING SERVICE	OWNER PHONE #
OFFENSE CHARGED	OFFENSE DESCRIPTION				CITATION #	LOCAL CODE <input type="checkbox"/> *X IF YES

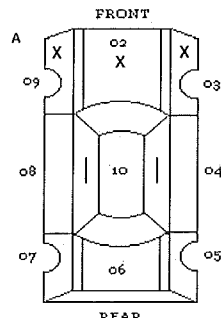
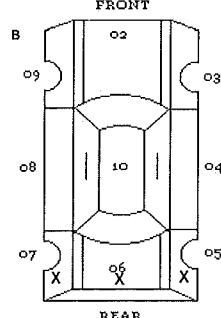
OCCUPANT

C	UNIT # 02	NAME (LAST, FIRST, MIDDLE) DAVIDSON MAKENNA		HOME PHONE # (330)416-8731	DATE OF BIRTH 09/27/2005	AGE 6	SEX F
ADDRESS (STREET, CITY, STATE, ZIP-CODE) 245 WEST STURBRIDGE MEDINA OH 44256				INJURED TAKEN BY 1 1.NONE 4.OTHER 2.EMS 5.UNKNOW 3.POLICE	TRANSPORTED BY	INJURED TAKEN TO	
D	UNIT # 02	NAME (LAST, FIRST, MIDDLE) NICOL TAYLOR		HOME PHONE # (440)821-6002	DATE OF BIRTH 07/30/2005	AGE 6	SEX F
ADDRESS (STREET, CITY, STATE, ZIP-CODE) 1095 WOODGLEN CIRCLE MEDINA OH 44256				INJURED TAKEN BY 1 1.NONE 4.OTHER 2.EMS 5.UNKNOW 3.POLICE	TRANSPORTED BY	INJURED TAKEN TO	

SEATING POSITION	SAFETY EQUIPMENT	AIR BAG	AIR BAG SWITCH	EJECTION	TRAPPED	INJURIES
A 01 01.FRONT - LEFT (MC DRIVER) 02.FRONT - MIDDLE 03.FRONT - RIGHT 04.SECOND - LEFT (MC PASS) 05.SECOND - MIDDLE 06.SECOND - RIGHT 07.THIRD - LEFT (MC PASSENGER/SIDE CAR) 08.THIRD - MIDDLE 09.THIRD - RIGHT 10.SLEEPER SECTION OF CAB 11.ENCLOSED CARGO AREA 12.UNENCLOSED CARGO AREA 13.TRAILING UNIT 14.EXTERIOR 15.OTHER 16.NON-MOTORIST 17.UNKNOW	A 04 01.NONE USED 02.SHOULDER BELT ONLY USED 03.LAP BELT ONLY USED 04.SHOULDER AND LAP BELT USED 05.CHILD SAFETY SEAT USED 06.HELMET USED 07.RESTRAINT USE UNKNOWN 08.NONE USED 09.HELMET USED 10.PROTECTIVE PADS 11.REFLECTIVE CLOTHING 12.LIGHTING 13.OTHER 14.UNKNOW	A 1 1. NOT-DEPLOYED 2.DEPLOYED - FRONT 3.DEPLOYED - SIDE 4.DEPLOYED BOTH FRONT/SIDE 5.SHOT APPLICABLE 6.DEPLOYMENT UNKNOWN	A 4 1.ON-OFF SWITCH NOT PRESENT 2.SWITCH IN ON POSITION 3.SWITCH IN OFF POSITION 4.UNKNOW POSITION	A 1 1.NOT EJECTED 2.TOTALLY EJECTED 3.PARTIALLY EJECTED 4.NOT APPLICABLE 5.UNKNOW	A 1 1.NOT TRAPPED 2.EXTRICATED BY MECHANICAL MEANS 3.FREED BY NON-MECHANICAL MEANS 4.UNKNOW	A 1 1.NO INJURY 2.POSSIBLE 3.NON-INCAPACITATING 4.INCAPACITATING 5.FATAL INJURY 6.UNKNOW
B 01	B 04	B 1	B 4	B 1	B 1	B 2
C 04	C 04	C 1	C 4	C 1	C 1	C 1
D 06	D 04	D 1	D 4	D 1	D 1	D 1

BLANK FOR WITNESS

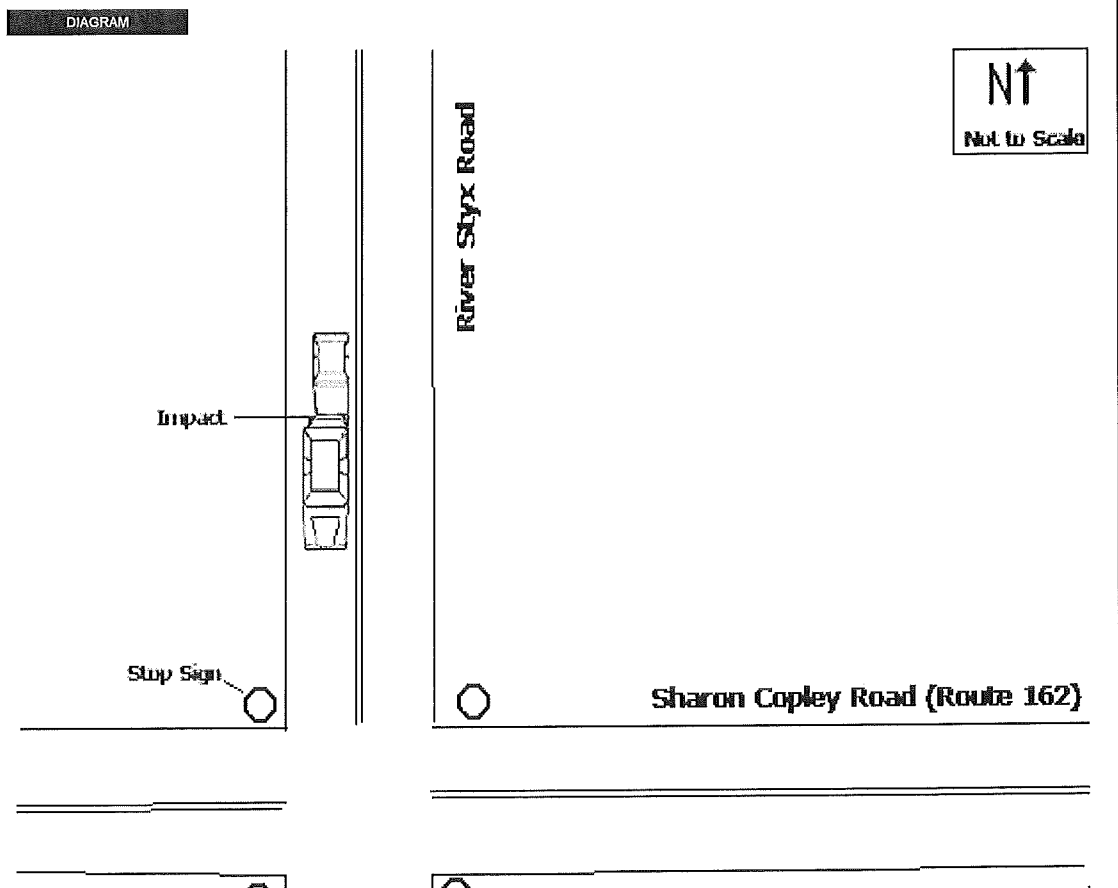
SUPPLEMENT *X IF YES

UNIT NUMBERS A <input type="text" value="01"/> B <input type="text" value="02"/>	DAMAGE AREA 	PRE-CRASH ACTIONS A <input type="text" value="11"/> B <input type="text" value="11"/>	SEQUENCE OF EVENTS A <input type="text" value="20"/> B <input type="text" value="20"/> 1 <input type="text"/> 2 <input type="text"/> 3 <input type="text"/> 4 <input type="text"/>	POSTED SPEED A <input type="text" value="45"/> B <input type="text" value="45"/>	DRUG TEST STATUS A <input type="text" value="1"/> B <input type="text" value="1"/>	
NON-MOTORIST LOCATION A <input type="text"/> B <input type="text"/> 01. MARKED CROSSWALK AT INTERSECTION 02. AT INTERSECTION BUT NO CROSSWALK 03. NON-INTERSECTION CROSSWALK 04. DRIVEWAY ACCESS CROSSWALK 05. IN ROADWAY 06. NOT IN ROADWAY 07. MEDIAN (BUT NOT ON SHOULDER) 08. ISLAND 09. SHOULDER 10. SIDEWALK 11. WITHIN 10 FEET OF ROADWAY (BUT NO SHOULDER, MEDIAN, SIDEWALK, OR ISLAND) 12. BEYOND 10 FEET OF ROADWAY (WITHIN TRAFFICWAY) 13. OUTSIDE TRAFFICWAY 14. SHARED USE PATHS OR TRAILS 15. UNKNOWN		MOTORIST 01. MOVEMENTS ESSENTIALLY STRAIGHT AHEAD 02. BACKING 03. CHANGING LANES 04. OVERTAKING/PASSING 05. TURNING RIGHT 06. TURNING LEFT 07. MAKING U-TURN 08. ENTERING TRAFFIC LANE 09. LEAVING TRAFFIC LANE 10. PARKED 11. SLOWING OR STOPPED IN TRAFFIC 12. DRIVERLESS 13. OTHER 14. UNKNOWN NON-MOTORIST 15. ENTERING OR CROSSING SPECIFIED LOCATION 16. WALKING, RUNNING, JOGGING, PLAYING, CYCLING 17. WORKING 18. PUSHING VEHICLE 19. APPROACHING OR LEAVING VEHICLE 20. PLAYING OR WORKING ON VEHICLE 21. STANDING 22. OTHER 23. UNKNOWN	NON-COLLISION 01. OVERTURN/ROLL-OVER 02. FIRE/EXPLOSION 03. IMMERSION 04. JACKKNIFE 05. CARGO/EQUIPMENT LOSS OR SHIFT 06. EQUIPMENT FAILURE (BLOWN TIRE, BRAKE FAILURE, ETC.) 07. SEPARATION OF UNITS 08. RAN OFF ROAD RIGHT 09. RAN OFF ROAD LEFT 10. CROSS MEDIAN/CENTERLINE 11. DOWNHILL RUNAWAY 12. OTHER NON-COLLISION 13. UNKNOWN NON-COLLISION COLLISION W/PERSON, VEHICLE, OR OBJECT NOT FIXED 14. PEDESTRIAN 15. PEDAL CYCLE 16. RAILWAY VEHICLE (E.G. TRAIN, ENGINE) 17. ANIMAL - FARM 18. ANIMAL - DEER 19. ANIMAL - OTHER 20. MOTOR VEHICLE IN TRANSPORT 21. PARKED MOTOR VEHICLE 22. WORK ZONE MAINTENANCE EQUIPMENT 23. OTHER MOVABLE OBJECT 24. UNKNOWN MOVABLE OBJECT COLLISION WITH FIXED OBJECT 25. IMPACT ATTENUATOR/CRASH CUSHION 26. BRIDGE OVERHEAD STRUCTURE 27. BRIDGE PIER OR ABUTMENT 28. BRIDGE PARAPET 29. BRIDGE RAIL 30. GUARDRAIL FACE 31. GUARDRAIL END 32. MEDIAN BARRIER 33. HIGHWAY TRAFFIC SIGN POST 34. OVERHEAD SIGN POST 35. LIGHT/FUMARIARIES SUPPORT 36. UTILITY POLE 37. OTHER POST, POLE OR SUPPORT 38. CULVERT 39. CURB 40. DITCH 41. EMBARKMENT 42. FENCE 43. MAILBOX 44. TREE 45. OTHER FIXED OBJECT (WALL, BUILDING, TUNNEL ETC.) 46. WORK ZONE MAINTENANCE EQUIPMENT 47. UNKNOWN FIXED OBJECT 48. OTHER 49. UNKNOWN	TRAFFIC CONTROL A <input type="text"/> B <input type="text" value="02"/> 01. NO CONTROLS 02. STOP SIGN 03. YIELD SIGN 04. TRAFFIC SIGNAL 05. TRAFFIC FLASHERS 06. SCHOOL ZONE 07. RAILROAD CROSSBUCKS 08. RAILROAD FLASHERS 09. RAILROAD GATES 10. CONSTRUCTION BARRICADE 11. POLICE OFFICER 12. PAVEMENT MARKINGS 13. CROSSWALK LINES 14. WALK/DONT WALK 15. TRAFFIC CONTROL DEVICE INOPERATIVE, MISSING, OBTSCURED 16. OTHER 17. NOT REPORTED 18. UNKNOWN	DRUG TEST TYPE A <input type="text" value="1"/> B <input type="text" value="1"/> 1. NONE 2. BLOOD 3. URINE 4. OTHER DRUG TEST 1 & 2 RESULT A <input type="text" value="1"/> <input type="text" value="1"/> B <input type="text" value="1"/> <input type="text" value="1"/> 1. NONE 2. MARIJUANA 3. COCAINE 4. OPiates 5. AMPHETAMINES 6. PCP 7. OTHER 8. UNKNOWN AT TIME OF REPORTING	
TYPE OF UNIT A <input type="text" value="03"/> B <input type="text" value="06"/> MOTORIST 01. SUB-COMPACT 02. COMPACT 03. FULL SIZE 04. FULL SIZE 05. MINIVAN 06. SPORT UTILITY VEHICLE 07. PICKUP 08. PANELVAN 09. SINGLE UNIT TRUCK; 2 AXLES, 6 TIRES 10. SINGLE UNIT TRUCK; 3 OR MORE AXLES 11. TRUCK/TRAILER 12. TRUCK TRACTOR (BOBTAIL) 13. TRACTOR/SEMI-TRAILER 14. TRACTOR/DOUBLE - SHORT 15. TRACTOR DOUBLE - LONG 16. FIFTH WHEEL OR CONVERTER DOLLY 17. TRACTOR/TRIPLES 18. MOTORCYCLE 19. MOTORIZED BICYCLE 20. SCHOOL BUS 21. CHURCH BUS 22. PUBLIC BUS 23. OTHER BUS 24. POLICE VEHICLE 25. FIRE TRUCK 26. AMBULANCE/RESCUE 27. TAXI 28. MOTOR HOME 29. TRAIN 30. FARM VEHICLE 31. FARM EQUIPMENT 32. SNOWMOBILE 33. CONSTRUCTION EQUIPMENT 34. ALL OTHERS NON-MOTORIST 35. ANIMAL W/DRIVER 36. ANIMAL W/BUGGY 37. BICYCLE 38. PEDESTRIAN 39. PEDALCYCLIST (BICYCLE, TRICYCLE, UNICYCLE, PEDAL CAR) 40. SKATER 41. OTHER-NON MOTORIST (WHEELCHAIR, ETC.) 42. UNKNOWN	MOST DAMAGED AREA A <input type="text" value="02"/> B <input type="text" value="06"/> 01. NONE 02. CENTER FRONT 03. RIGHT FRONT 04. RIGHT SIDE 05. RIGHT REAR 06. REAR CENTER 07. LEFT REAR 08. LEFT SIDE 09. LEFT FRONT 10. TOP AND WINDOWS 11. UNDERCARRIAGE 12. LOAD /TRAILER 13. TOTAL (ALL AREAS) 14. OTHER 15. UNKNOWN	CONTRIBUTING CIRCUMSTANCES A <input type="text" value="08"/> B <input type="text" value="01"/> MOTORIST 01. NONE 02. FAILURE TO YIELD 03. RAN RED LIGHT OR STOP SIGN 04. EXCEEDED SPEED LIMIT 05. UNSAFE SPEED 06. IMPROPER TURN 07. LEFT OF CENTER 08. FOLLOWED TOO CLOSELY/ACDA 09. IMPROPER LANE CHANGE/DROVE OFF ROAD/IMPROPER PASSING 10. IMPROPER BACKING 11. IMPROPER START FROM PARKED POSITION 12. STOPPED OR PARKED ILLEGALLY 13. OPERATING VEHICLE IN ERRATIC, RECKLESS, CARELESS, NEGLIGENT OR AGGRESSIVE MANNER 14. SWERVING TO AVOID (DUE TO WIND, SLIPPERY SURFACE, VEHICLE, OBJECT, NON-MOTORIST IN ROADWAY, ETC.) 15. FAILURE TO CONTROL 16. VISION OBSTRUCTION 17. DRIVER INATTENTION 18. FATIGUE/ASLEEP 19. OPERATING DEFECTIVE EQUIPMENT 20. LOAD SHIFTING/FALLING/SPILLING 21. OTHER IMPROPER ACTION 22. UNKNOWN NON-MOTORIST 23. NONE 24. IMPROPER CROSSING 25. DARTING 26. DYING AND/OR ILLEGALLY IN ROADWAY 27. FAILURE TO YIELD RIGHT OF WAY 28. HOT VISIBLE (DARK CLOTHING) 29. INATTENTIVE 30. FAILURE TO OBEY TRAFFIC SIGNS, SIGNALS OR OFFICER 31. WRONG SIDE OF THE ROAD 32. OTHER 33. UNKNOWN	FIRST HARMFUL EVENT A <input type="text" value="1"/> B <input type="text" value="1"/> OF THE SEQUENCE OF EVENTS - WHICH ONE IS THE FIRST HARMFUL EVENT (1-4)	DIRECTION FROM TO FROM TO A <input type="text" value="1"/> <input type="text" value="2"/> B <input type="text" value="1"/> <input type="text" value="2"/> 1. NORTH 2. SOUTH 3. EAST 4. WEST 5. NORTHEAST 6. NORTHWEST 7. SOUTHEAST 8. SOUTHWEST 9. UNKNOWN	TYPE OF INTERSECTION <input type="text" value="01"/> 01. NOT AN INTERSECTION 02. FOUR-WAY INTERSECTION 03. T-INTERSECTION 04. Y-INTERSECTION 05. TRAFFIC CIRCLE/ROUNDABOUT 06. FIVE-POINT, OR MORE 07. ON RAMP 08. OFF RAMP 09. CROSSOVER 10. DRIVEWAY 11. RAILWAY GRADE CROSSING 12. SHARED-USE PATHS OR TRAILS 13. UNKNOWN	
IN EMERGENCY RESPONSE A <input type="text" value="1"/> B <input type="text" value="1"/> 1. NO 2. YES 3. UNKNOWN	POINT OF IMPACT A <input type="text" value="02"/> B <input type="text" value="06"/> 01. NONE 02. CENTER FRONT 03. RIGHT FRONT 04. RIGHT SIDE 05. RIGHT REAR 06. REAR CENTER 07. LEFT REAR 08. LEFT SIDE 09. LEFT FRONT 10. TOP AND WINDOWS 11. UNDERCARRIAGE 12. LOAD /TRAILER 13. TOTAL (ALL AREAS) 14. OTHER 15. UNKNOWN	VEHICLE DEFECT CODE ONLY IF '19' SELECTED ABOVE A <input type="text"/> B <input type="text"/> 01. TURN SIGNALS 02. HEAD LAMPS 03. TAIL LAMPS 04. BRAKES 05. STEERING 06. TIRE BLOWOUT 07. WORN OR SLICK TIRES 08. TRAILER EQUIPMENT DEFECTIVE 09. MOTOR TROUBLE 10. DISABLED FROM PRIOR ACCIDENT 11. OTHER DEFECTS 12. NO DEFECTS	MOST HARMFUL EVENT A <input type="text" value="1"/> B <input type="text" value="1"/> OF THE SEQUENCE OF EVENTS - WHICH ONE IS THE MOST HARMFUL EVENT (1-4)	ALCOHOL/DRUG SUSPECTED A <input type="text" value="1"/> B <input type="text" value="1"/> 1. NONE 2. YES ALCOHOL SUSPECTED 3. YES-HBD NOT IMPAIRED 4. YES-DRUGS SUSPECTED 5. YES-ALCOHOL AND DRUGS SUSPECTED 6. UNKNOWN	ALCOHOL TEST STATUS A <input type="text" value="1"/> B <input type="text" value="1"/> 1. NONE GIVEN 2. TEST REFUSED 3. TEST GIVEN, CONTAMINATED SAMPLE/UNUSABLE 4. TEST GIVEN, RESULTS KNOWN 5. TEST GIVEN, RESULTS UNKNOWN 6. UNKNOWN	
DAMAGE SCALE A <input type="text" value="5"/> B <input type="text" value="2"/> 1. NONE 2. NON-FUNCTIONAL 3. FUNCTIONAL DAMAGE 4. DISABLING DAMAGE 5. SEVERE 6. UNKNOWN	ACTION A <input type="text" value="3"/> B <input type="text" value="4"/> 1. NON-CONTACT 2. NON-COLLISION 3. STRIKING 4. STRUCK 5. BOTH STRIKING AND STRUCK 6. UNKNOWN	STRIKING VEHICLE OVERRIDE/UNDERRIDE A <input type="text" value="1"/> B <input type="text" value="1"/> 1. NO UNDERRIDE OR OVERRIDE 2. UNDERRIDE, COMPARTMENT INTRUSION 3. UNDERRIDE, NO COMPARTMENT INTRUSION 4. UNDERRIDE, COMPARTMENT INTRUSION UNKNOWN 5. OVERRIDE, MOTOR VEHICLE IN TRANSPORT 6. OVERRIDE, OTHER VEHICLE 7. UNKNOWN IF UNDERRIDE OR OVERRIDE	SPEED DETECTED A <input type="text" value="1"/> B <input type="text" value="1"/> 1. STATED 2. ESTIMATED	ALCOHOL TEST TYPE A <input type="text" value="1"/> B <input type="text" value="1"/> 1. NONE 2. BLOOD 3. URINE 4. BREATH 5. OTHER	ROAD CONTOUR <input type="text" value="2"/> 1. STRAIGHT LEVEL 2. STRAIGHT GRADE 3. CURVE LEVEL 4. CURVE GRADE 5. UNKNOWN ROAD CONDITIONS PRIMARY <input type="text" value="01"/> SECONDARY <input type="text"/> 01. DRY 02. WET 03. SNOW 04. ICE 05. SAND/MUD/DIRT/OIL/GRAVEL 06. WATER (STANDING, MOVING) 07. SLUSH 08. DEBRIS 09. RUT, HOLES, BUMPS, UNEVEN PAVEMENT 10. OTHER 11. UNKNOWN	
SUPPLEMENT 'X' IF YES <input type="text"/>					LOCAL REPORT # 12-MV 02247	

NARRATIVE

UNIT 1 WAS DRIVING SOUTH BOUND ON RIVER STYX ROAD AND FAILED TO STOP WITH ASSURED CLEAR DISTANCE AHEAD AND STRUCK UNIT 2 FROM BEHIND. THE DRIVER OF UNIT 1 WAS TRANSPORTED BY LST. UNIT 2'S 3 OCCUPANTS WERE EVALUATED BY LST AND RELEASED/ REFUSED TREATMENT. UNIT 1 WAS ISSUED A CITATION FOR FAILING TO STOP WITH ASSURED CLEAR DISTANCE AHEAD AND WAS RECOMMENDED FOR THE JUVENILE DIVERSION PROGRAM. UNIT 1 WAS TOWED BY DAB TOWING.

MANNER OF COLLISION OR IMPACT <input checked="" type="checkbox"/> 2 1. NOT COLLISION BETWEEN TWO VEHICLES IN TRANSPORT 2. REAR-END 3. HEAD-ON 4. REAR-TO-REAR 5. BACKING 6. ANGLE 7. SIDESWIPE SAME DIRECTION 8. SIDESWIPE OPPOSITE DIRECTION 9. UNKNOWN	SCHOOL BUS RELATED <input checked="" type="checkbox"/> 1 1. NO 2. YES, DIRECTLY INVOLVED 3. YES, INDIRECTLY INVOLVED 4. UNKNOWN
WEATHER <input checked="" type="checkbox"/> 01 01. CLEAR 02. CLOUDY 03. FOG/SMOG/SMOKE 04. RAIN 05. SLEET/HAIL (FREEZING RAIN OR DRIZZLE) 06. SNOW 07. SEVERE CROSSWINDS 08. BLOWING SAND/SOIL/DIRT/SNOW 09. OTHER 10. UNKNOWN	WORK ZONE RELATED <input checked="" type="checkbox"/> 1 1. NO 2. YES 3. UNKNOWN
LIGHT CONDITIONS PRIMARY <input checked="" type="checkbox"/> 1 SECONDARY <input type="checkbox"/> 1. DAYLIGHT 2. DAWN 3. DUSK 4. DARK - LIGHTED ROADWAY 5. DARK - ROADWAY NOT LIGHTED 6. DARK - UNKNOWN ROADWAY LIGHTING 7. GLARE 8. OTHER 9. UNKNOWN	TYPE OF WORK ZONE <input type="checkbox"/> 1. LANE CLOSURE 2. LANE SHIFT/CROSSOVER 3. WORK ON SHOULDER OR MEDIAN 4. INTERMITTENT OR MOVING WORK 5. OTHER
LOCATION OF CRASH IN WORK ZONE <input type="checkbox"/> 1. BEFORE THE FIRST WORK ZONE WARNING SIGN 2. ADVANCE WARNING AREA 3. TRANSITION AREA 4. ACTIVITY AREA	WORKERS PRESENT <input type="checkbox"/> 1. NO 2. YES 3. UNKNOWN



TRUCK/BUS UNIT # <input type="text"/>	THE CRASH INVOLVED ONE OR MORE OF THE FOLLOWING: A. TRUCK (MOTOR VEHICLE) WITH A GVWR MORE THAN 10,000 POUNDS; OR B. TRUCK (MOTOR VEHICLE) WITH A HAZARDOUS MATERIALS PLACARD; OR C. BUS DESIGNED FOR AT LEAST 8 PERSONS, INCLUDING DRIVER	A N D	THE CRASH RESULTED IN ONE OF THE FOLLOWING: A. FATALITY; OR B. AN INJURY REQUIRING TRANSPORTATION OR IMMEDIATE MEDICAL TREATMENT; OR C. AT LEAST ONE VEHICLE WAS TOWED DUE TO DISABLING DAMAGE OR REQUIRED INTERVENING ASSISTANCE BEFORE PROCEEDING UNDER ITS OWN POWER
---	---	-------------	--

COMPANY (FROM SHIPPING PAPERS)	COMPANY PHONE
--------------------------------	---------------

ADDRESS (STREET, CITY, ST, ZIP CODE)

US DOT	ICC MC	PUCO	TRAILER LP ST.	TRAILER LP YEAR	TRAILER LP #	PLACARD #	# DIA
--------	--------	------	----------------	-----------------	--------------	-----------	-------

CARGO BODY TYPE <input type="checkbox"/> 01. NOT APPLICABLE <input type="checkbox"/> 02. BUS (9-15 INCLUDING DRIVER) <input type="checkbox"/> 03. VAN/ENCLOSED BOX <input type="checkbox"/> 04. GRAIN/CHIPS/GRAVEL/LWN	05. POLE 06. CARGO TANK 07. FLATBED 08. DUMP 09. CONCRETE MIXER	10. AUTO TRANSPORTER 11. GARBAGE/REFUSE 12. OTHER 13. UNKNOWN	WEIGHT (GVWR) <input type="checkbox"/> 1. LESS/EQUAL 10,000 <input type="checkbox"/> 2. 10,001 - 26,000 <input type="checkbox"/> 3. MORE THAN 26,000	CDL CLASS <input type="checkbox"/> 1. CLASS A 2. CLASS B 3. CLASS C 4. CLASS D 5. CLASS E	HAZARDOUS MATERIALS PLACARD <input type="checkbox"/> 1. NO 2. YES 3. UNKNOWN	HAZARDOUS MATERIALS RELEASED <input type="checkbox"/> 1. NO 2. YES 3. NOT APPLICABLE
---	---	--	--	--	---	---

POLICE ACTION

DATE CRASH REPORTED 3/22/2012	TIME REC CALL 15:26	DISPATCH 15:26	ARRIVED 15:31	CLEARED 16:15	OTHER 70	TOTAL MINUTES 119	
OFFICER'S NAME P.O. MICHAEL STONE <i>MS</i>	BADGE # 1613	CHECKED BY SGT NEIL <i>N</i>	DATE REPORT FILED 3/22/2012	REPORT TAKEN BY <input checked="" type="checkbox"/> 1 1. POLICE AGENCY 2. MOTORIST 3. UNKNOWN	REPORT TAKEN AT <input checked="" type="checkbox"/> 1 1. SCENE 2. STATION 3. OTHER	SUPPLEMENT 'X' IF YES <input type="checkbox"/>	LOCAL REPORT # 12-MV 02247

LOCAL REPORT # 12-MV 02247	REPORTING AGENCY MONTVILLE TOWNSHIP POLICE	DATE OF CRASH 3/22/2012
COUNTY# 52	CRASH LOCATION RIVER STYX	

Crash Diagram Number :	
------------------------	--

Page 1 of 1	OFFICER'S NAME P.O. MICHAEL STONE	BADGE # 1613
-------------	--------------------------------------	-----------------