



TRAFFIC CRASH REPORT

CRASH REPORT # 12-MV 02031	CRASH SEVERITY 3 1 FATAL ERROR 3 PDO 2 INJURY 4 UNKNOWN	PRIVATE PROPERTY <input type="checkbox"/> "X" IF YES	HIT / SKIP 1 1 NOT HIT / SKIP 2 SOLVED 3 NOT SOLVED	PHOTOS TAKEN <input checked="" type="checkbox"/> "X" IF YES	OH-2 OH-3 OH-1P OTHER <input type="checkbox"/> <input checked="" type="checkbox"/> <input type="checkbox"/> <input type="checkbox"/>
N.C.I.C. # 05213	REPORTING AGENCY MONTVILLE TOWNSHIP POLICE	# UNITS 1	UNIT ERROR 01 98 ANIMAL 99 UNKNOWN	DATE OF CRASH 3/15/2012	

TIME OF CRASH 08:36	DAY OF WEEK THU	CITY/VILLAGE/TOWNSHIP TOWNSHIP	NAME (OF CITY, VILLAGE OR TOWNSHIP) MONTVILLE (TOWNSHIP OF)	COUNTY # 52	LATITUDE 4105302180	LONGITUDE 0815021993
-------------------------------	---------------------------	------------------------------------------	-----------------------------------------------------------------------	-----------------------	-------------------------------	--------------------------------

CRASH OCCURRED ON PREFIX POE	CRASH LOCATION POE	TYPE LOC 1	TYPE LOCATION POINT USED 1 NAMED STREET 2 NUMBERED STREET 3 NUMBERED ROUTE	LOCAL INFORMATION BY FAWN DALE
-------------------------------------------	------------------------------	----------------------	-------------------------------------------------------------------------------------	------------------------------------------

AT/REFERENCE DIST. REF. 004210	DIR	PREFIX	REFERENCE 004210	REF POINT 04	REFERENCE POINT USED 01 STATE LINE 02 INTERSECTION OF TWO STREETS 03 COUNTY LINE 04 HOUSE NUMBER 05 TOWNSHIP BOUNDARY 06 MILE POST 07 CORPORATION LIMIT 08 PLACE NAME WITHOUT REFEREN 09 DRIVEWAY 10 STREET OR ROUTE WITHOUT REFERENCE
---------------------------------------------	-----	--------	----------------------------	------------------------	----------------------------------------------------------------------------------------------------------------------------------------------------------------------------------------------------------------------------------------------------------------------

A	UNIT # 01	# OF OCC 1	NAME (LAST, FIRST, MIDDLE) HALL TONY W.
----------	---------------------	----------------------	---------------------------------------------------

ADDRESS (STREET, CITY, STATE, ZIP-CODE)
2760 ERHART ROAD MEDINA OH 44256

SOCIAL SECURITY NUMBER	DATE OF BIRTH 02/16/1955	AGE 57	SEX M	HOME PHONE # (330)722-5148	WORK PHONE #
------------------------	------------------------------------	------------------	-----------------	--------------------------------------	--------------

DL STATE OH	DL # RL230637	LP STATE OH	LP # OY4894	INJURED TAKEN BY 1 1 NONE 4 OTHER 2 EMS 5 UNKNOWN 3 POLICE	TRANSPORTED BY	INJURED TAKEN TO
-----------------------	-------------------------	-----------------------	-----------------------	-------------------------------------------------------------------------------	----------------	------------------

OWNER NAME (IF SAME, WRITE "SAME") CITY OF MEDINA	OWNER ADDRESS (STREET, CITY, STATE, ZIP-CODE) 132 NORTH ELMWOOD AVE MEDINA OH 44256
-------------------------------------------------------------	-----------------------------------------------------------------------------------------------

YEAR 2005	MAKE INTERNATI	MODEL	COLOR WHITE	INSURANCE COMPANY ARGONAUT INS. C	TOWING SERVICE OTHER	OWNER PHONE #
---------------------	--------------------------	-------	-----------------------	---------------------------------------------	--------------------------------	---------------

OFFENSE CHARGED 4511.202	OFFENSE DESCRIPTION OPERATION WITHOUT REASONABLE CONTROL	CITATION # Y 33559	LOCAL CODE <input type="checkbox"/> "X" IF YES
------------------------------------	--------------------------------------------------------------------	------------------------------	---------------------------------------------------

B	UNIT #	# OF OCC	NAME (LAST, FIRST, MIDDLE)
----------	--------	----------	----------------------------

ADDRESS (STREET, CITY, STATE, ZIP-CODE)

SOCIAL SECURITY NUMBER	DATE OF BIRTH	AGE	SEX	HOME PHONE #	WORK PHONE #
------------------------	---------------	-----	-----	--------------	--------------

DL STATE	DL #	LP STATE	LP #	INJURED TAKEN BY <input type="checkbox"/> 1 NONE 4 OTHER 2 EMS 5 UNKNOWN 3 POLICE	TRANSPORTED BY	INJURED TAKEN TO
----------	------	----------	------	--------------------------------------------------------------------------------------------	----------------	------------------

OWNER NAME (IF SAME, WRITE "SAME")	OWNER ADDRESS (STREET, CITY, STATE, ZIP-CODE)
------------------------------------	-----------------------------------------------

YEAR	MAKE	MODEL	COLOR	INSURANCE COMPANY	TOWING SERVICE	OWNER PHONE #
------	------	-------	-------	-------------------	----------------	---------------

OFFENSE CHARGED	OFFENSE DESCRIPTION	CITATION #	LOCAL CODE <input type="checkbox"/> "X" IF YES
-----------------	---------------------	------------	---------------------------------------------------

C	UNIT #	NAME (LAST, FIRST, MIDDLE)	HOME PHONE #	DATE OF BIRTH	AGE	SEX
----------	--------	----------------------------	--------------	---------------	-----	-----

ADDRESS (STREET, CITY, STATE, ZIP-CODE)

INJURED TAKEN BY <input type="checkbox"/> 1 NONE 4 OTHER 2 EMS 5 UNKNOWN 3 POLICE	TRANSPORTED BY	INJURED TAKEN TO
--------------------------------------------------------------------------------------------	----------------	------------------

D	UNIT #	NAME (LAST, FIRST, MIDDLE)	HOME PHONE #	DATE OF BIRTH	AGE	SEX
----------	--------	----------------------------	--------------	---------------	-----	-----

ADDRESS (STREET, CITY, STATE, ZIP-CODE)

INJURED TAKEN BY <input type="checkbox"/> 1 NONE 4 OTHER 2 EMS 5 UNKNOWN 3 POLICE	TRANSPORTED BY	INJURED TAKEN TO
--------------------------------------------------------------------------------------------	----------------	------------------

MOTORIST / NON-MOTORIST

OCCUPANT

SEATING POSITION A 01 01.FRONT - LEFT (MC DRIVER) 02.FRONT - MIDDLE 03.FRONT - RIGHT 04.SECOND - LEFT (MC PASS) 05.SECOND - MIDDLE 06.SECOND - RIGHT 07.THIRD - LEFT (MC PASSENGER/SIDE CAR) 08.THIRD - MIDDLE 09.THIRD - RIGHT 10.SLEEPER SECTION OF CAB 11.ENCLOSED CARGO AREA 12.UNENCLOSED CARGO AREA 13.TRAILING UNIT 14.EXTERIOR 15.OTHER 16.NON-MOTORIST 17.UNKNOWN

SAFETY EQUIPMENT A 04 MOTORIST 01.NONE USED 02.SHoulder BELT ONLY USED 03.LAP BELT ONLY USED 04.SHOULDER AND LAP BELT USED 05.CHILD SAFETY SEAT USED 06.HELMET USED 07.RESTRAINT USE UNKNOWN NON-MOTORIST 08.NONE USED 09.HELMET USED 10.PROTECTIVE PADS 11.REFLECTIVE CLOTHING 12.LIGHTING 13.OTHER 14.UNKNOWN

AIR BAG A 1 1. NOT-DEPLOYED 2. DEPLOYED - FRONT 3. DEPLOYED - SIDE 4. DEPLOYED BOTH FRONT/SIDE 5. NOT APPLICABLE 6. DEPLOYMENT UNKNOWN

AIR BAG SWITCH A 4 1. ON-OFF SWITCH NOT PRESENT 2. SWITCH IN ON POSITION 3. SWITCH IN OFF POSITION 4. UNKNOWN POSITION

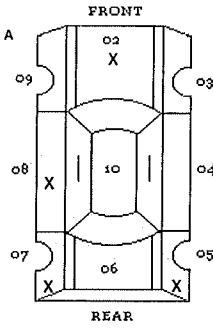
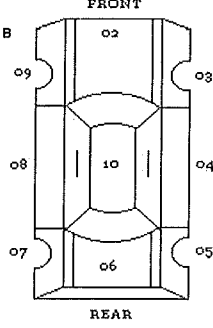
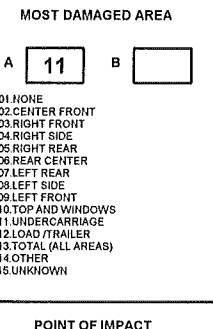
EJECTION A 1 1. NOT EJECTED 2. TOTALLY EJECTED 3. PARTIALLY EJECTED 4. NOT APPLICABLE 5. UNKNOWN

TRAPPED A 1 1. NOT TRAPPED 2. EXTRICATED BY MECHANICAL MEANS 3. FREED BY NON-MECHANICAL MEANS 4. UNKNOWN

INJURIES A 1 1. NO INJURY 2. POSSIBLE 3. NON-INCAPACITATING 4. INCAPACITATING 5. FATAL INJURY 6. UNKNOWN

BLANK FOR WITNESS

SUPPLEMENT "X" IF YES

UNIT NUMBERS A <input type="text" value="01"/> B <input type="text"/>	DAMAGE AREA 	PRE-CRASH ACTIONS A <input type="text" value="01"/> B <input type="text"/>	SEQUENCE OF EVENTS A <input type="text" value="08"/> B <input type="text"/> 1 <input type="text" value="08"/> 1 <input type="text"/> 2 <input type="text" value="38"/> 2 <input type="text"/> 3 <input type="text" value="45"/> 3 <input type="text"/> 4 <input type="text"/> 4 <input type="text"/>	POSTED SPEED A <input type="text" value="45"/> B <input type="text"/>	DRUG TEST STATUS A <input type="text" value="1"/> B <input type="text"/>	
NON-MOTORIST LOCATION A <input type="text"/> B <input type="text"/> 01. MARKED CROSSWALK AT INTERSECTION 02. AT INTERSECTION BUT NO CROSSWALK 03. NON-INTERSECTION CROSSWALK 04. DRIVEWAY ACCESS CROSSWALK 05. IN ROADWAY 06. NOT IN ROADWAY 07. MEDIAN (BUT NOT ON SHOULDER) 08. ISLAND 09. SHOULDER 10. SIDEWALK 11. WITHIN 10 FEET OF ROADWAY (BUT NO SHOULDER, MEDIAN, SIDEWALK, OR ISLAND) 12. BEYOND 10 FEET OF ROADWAY (WITHIN TRAFFICWAY) 13. FIRST SIDE TRAFFICWAY 14. SHARED USE PATHS OR TRAILS 15. UNKNOWN	FRONT 	MOTORIST 01. MOVEMENTS ESSENTIALLY STRAIGHT AHEAD 02. BACKING 03. CHANGING LANES 04. OVERTAKING/PASSING 05. TURNING RIGHT 06. TURNING LEFT 07. MAKING U-TURN 08. ENTERING TRAFFIC LANE 09. LEAVING TRAFFIC LANE 10. PARKED 11. SLOWING OR STOPPED IN TRAFFIC 12. DRIVERLESS 13. OTHER 14. UNKNOWN NON-MOTORIST 15. ENTERING OR CROSSING SPECIFIED LOCATION 16. WALKING, RUNNING, JOGGING, PLAYING, CYCLING 17. WORKING 18. PUSHING VEHICLE 19. APPROACHING OR LEAVING VEHICLE 20. PLAYING OR WORKING ON VEHICLE 21. STANDING 22. OTHER 23. UNKNOWN	NON-COLLISION 01. OVERTURN/ROLLOVER 02. FIRE/EXPLOSION 03. IMMERSION 04. JACKKNIFE 05. CAR/GOOD EQUIPMENT LOSS OR SHIFT 06. EQUIPMENT FAILURE (BLOWN TIRE, BRAKE FAILURE, ETC.) 07. SEPARATION OF UNITS 08. RAN OFF ROAD RIGHT 09. RAN OFF ROAD LEFT 10. CROSS MEDIAN/CENTERLINE 11. DOWNHILL RUNAWAY 12. OTHER NON-COLLISION 13. UNKNOWN NON-COLLISION COLLISION W/PERSON, VEHICLE, OR OBJECT NOT FIXED 14. PEDESTRIAN 15. PEDICYCLE 16. RAILWAY VEHICLE (E.G. TRAIN, ENGINE) 17. ANIMAL - FARM 18. ANIMAL - DEER 19. ANIMAL - OTHER 20. MOTOR VEHICLE IN TRANSPORT 21. PARKED MOTOR VEHICLE 22. WORK ZONE MAINTENANCE EQUIPMENT 23. OTHER MOVABLE OBJECT 24. UNKNOWN MOVABLE OBJECT COLLISION WITH FIXED OBJECT 25. IMPACT ATTENUATOR/CRASH CUSHION 26. BRIDGE OVERHEAD STRUCTURE 27. BRIDGE PIER OR ABUTMENT 28. BRIDGE PARAPET 29. BRIDGE RAIL 30. GUARDRAIL FACE 31. GUARDRAIL END 32. MEDIAN BARRIER 33. HIGHWAY TRAFFIC SIGN POST 34. OVERHEAD SIGN POST 35. LIGHT UNIMPAIRIES SUPPORT 36. UTILITY POLE 37. OTHER POST, POLE OR SUPPORT 38. CULVERT 39. CURB 40. DITCH 41. EMBANKMENT 42. FENCE 43. MAILBOX 44. TREE 45. OTHER FIXED OBJECT (WALL, BUILDING, TUNNEL, ETC.) 46. WORK ZONE MAINTENANCE EQUIPMENT 47. UNKNOWN FIXED OBJECT 48. OTHER 49. UNKNOWN	TRAFFIC CONTROL A <input type="text" value="12"/> B <input type="text"/> 01. NO CONTROLS 02. STOP SIGN 03. YIELD SIGN 04. TRAFFIC SIGNAL 05. TRAFFIC FLASHERS 06. SCHOOL ZONE 07. RAILROAD CROSSBUCKS 08. RAILROAD FLASHERS 09. RAILROAD GATES 10. CONSTRUCTION BARRICADE 11. POLICE OFFICER 12. PAVEMENT MARKINGS 13. CROSSWALK LINES 14. WALK/DONT WALK 15. TRAFFIC CONTROL DEVICE INOPERATIVE, MISSING, OBSCURED 16. OTHER 17. NOT REPORTED 18. UNKNOWN	DRUG TEST TYPE A <input type="text" value="1"/> B <input type="text"/> 1. NONE 2. BLOOD 3. URINE 4. OTHER	
TYPE OF UNIT A <input type="text" value="10"/> B <input type="text"/> MOTORIST 01. SUB-COMPACT 02. COMPACT 03. MID SIZED 04. FULL SIZE 05. MINIVAN 06. SPORT UTILITY VEHICLE 07. PICKUP 08. PANELVAN 09. SINGLE UNIT TRUCK; 2 AXLES, 8 TIRES 10. SINGLE UNIT TRUCK; 3 OR MORE AXLES 11. TRUCK/TRAILER 12. TRUCK TRACTOR (BOBTAIL) 13. TRACTOR/SEM-TRAILER 14. TRACTOR/DOUBLE - SHORT 15. TRACTOR DOUBLE - LONG 16. FIFTH WHEEL OR CONVERTER DOLLY 17. TRACTOR/TRIPLES 18. MOTORCYCLE 19. MOTORIZED BICYCLE 20. SCHOOL BUS 21. CHURCH BUS 22. PUBLIC BUS 23. OTHER BUS 24. POLICE VEHICLE 25. FIRE TRUCK 26. AMBULANCE/RESCUE 27. TAXI 28. MOTOR HOME 29. TRAIN 30. FARM VEHICLE 31. FARM EQUIPMENT 32. SNOWMOBILE 33. CONSTRUCTION EQUIPMENT 34. ALL OTHERS NON-MOTORIST 35. ANIMAL WRIDER 36. ANIMAL W/BUGGY 37. BICYCLE 38. PEDESTRIAN 39. PEDALCYCLIST (BICYCLE, TRICYCLE, UNICYCLE, PEDAL CAR) 40. SKATER 41. OTHER-NON MOTORIST (WHEELCHAIR, ETC.) 42. UNKNOWN	FRONT 	CONTRIBUTING CIRCUMSTANCES A <input type="text" value="15"/> B <input type="text"/> MOTORIST 01. NONE 02. FAILURE TO YIELD 03. RAN RED LIGHT OR STOP SIGN 04. EXCEEDED SPEED LIMIT 05. UNSAFE SPEED 06. IMPROPER TURN 07. LEFT OF CENTER 08. FOLLOWED TOO CLOSELY/VADCA 09. IMPROPER LANE CHANGE/DROVE OFF ROAD/IMPROPER PASSING 10. IMPROPER BACKING 11. IMPROPER START FROM PARKED POSITION 12. STOPPED OR PARKED ILLEGALLY 13. OPERATING VEHICLE IN ERRATIC, RECKLESS, CARELESS, NEGLIGENT OR AGGRESSIVE MANNER 14. SWERVING TO AVOID (DUE TO WIND, SLIPPERY SURFACE, VEHICLE, OBJECT, NON-MOTORIST IN ROADWAY, ETC.) 15. FAILURE TO CONTROL 16. VISION OBSTRUCTION 17. DRIVER INATTENTION 18. FATIGUE/ASLEEP 19. OPERATING DEFECTIVE EQUIPMENT 20. LOAD SHIFTING/FALLING/SPILLING 21. OTHER IMPROPER ACTION 22. UNKNOWN NON-MOTORIST 23. NONE 24. IMPROPER CROSSING 25. DARTING 26. LYING AND/OR ILLEGALLY IN ROADWAY 27. FAILURE TO YIELD RIGHT OF WAY 28. NOT VISIBLE (DARK CLOTHING) 29. INATTENTIVE 30. FAILURE TO OBEY TRAFFIC SIGNS, SIGNALS OR OFFICER 31. WRONG SIDE OF THE ROAD 32. OTHER 33. UNKNOWN	NON-COLLISION 01. OVERTURN/ROLLOVER 02. FIRE/EXPLOSION 03. IMMERSION 04. JACKKNIFE 05. CAR/GOOD EQUIPMENT LOSS OR SHIFT 06. EQUIPMENT FAILURE (BLOWN TIRE, BRAKE FAILURE, ETC.) 07. SEPARATION OF UNITS 08. RAN OFF ROAD RIGHT 09. RAN OFF ROAD LEFT 10. CROSS MEDIAN/CENTERLINE 11. DOWNHILL RUNAWAY 12. OTHER NON-COLLISION 13. UNKNOWN NON-COLLISION COLLISION W/PERSON, VEHICLE, OR OBJECT NOT FIXED 14. PEDESTRIAN 15. PEDICYCLE 16. RAILWAY VEHICLE (E.G. TRAIN, ENGINE) 17. ANIMAL - FARM 18. ANIMAL - DEER 19. ANIMAL - OTHER 20. MOTOR VEHICLE IN TRANSPORT 21. PARKED MOTOR VEHICLE 22. WORK ZONE MAINTENANCE EQUIPMENT 23. OTHER MOVABLE OBJECT 24. UNKNOWN MOVABLE OBJECT COLLISION WITH FIXED OBJECT 25. IMPACT ATTENUATOR/CRASH CUSHION 26. BRIDGE OVERHEAD STRUCTURE 27. BRIDGE PIER OR ABUTMENT 28. BRIDGE PARAPET 29. BRIDGE RAIL 30. GUARDRAIL FACE 31. GUARDRAIL END 32. MEDIAN BARRIER 33. HIGHWAY TRAFFIC SIGN POST 34. OVERHEAD SIGN POST 35. LIGHT UNIMPAIRIES SUPPORT 36. UTILITY POLE 37. OTHER POST, POLE OR SUPPORT 38. CULVERT 39. CURB 40. DITCH 41. EMBANKMENT 42. FENCE 43. MAILBOX 44. TREE 45. OTHER FIXED OBJECT (WALL, BUILDING, TUNNEL, ETC.) 46. WORK ZONE MAINTENANCE EQUIPMENT 47. UNKNOWN FIXED OBJECT 48. OTHER 49. UNKNOWN	DIRECTION FROM TO FROM TO A <input type="text" value="3"/> <input type="text" value="4"/> B <input type="text"/> <input type="text"/> 1. NORTH 2. SOUTH 3. EAST 4. WEST 5. NORTHEAST 6. NORTHWEST 7. SOUTHEAST 8. SOUTHWEST 9. UNKNOWN	DRUG TEST 1 & 2 RESULT A <input type="text" value="1"/> <input type="text" value="1"/> B <input type="text"/> <input type="text"/> 1. NONE 2. MARIJUANA 3. COCAINE 4. CRACKS 5. AMPHETAMINES 6. PCP 7. OTHER 8. UNKNOWN AT TIME OF REPORTING	
VEHICLE DEFECT CODE ONLY IF '19' SELECTED ABOVE A <input type="text"/> B <input type="text"/> 01. TURN SIGNALS 02. HEAD LAMPS 03. TAIL LAMPS 04. BRAKES 05. STEERING 06. TIRE BLOWOUT 07. WORN OR SLICK TIRES 08. TRAILER EQUIPMENT DEFECTIVE 09. MOTOR TROUBLE 10. DISABLED FROM PRIOR ACCIDENT 11. OTHER DEFECTS 12. NO DEFECTS	POINT OF IMPACT A <input type="text" value="02"/> B <input type="text"/> 01. NONE 02. CENTER FRONT 03. RIGHT FRONT 04. RIGHT SIDE 05. RIGHT REAR 06. REAR CENTER 07. LEFT REAR 08. LEFT SIDE 09. LEFT FRONT 10. TOP AND WINDOWS 11. UNDERCARRIAGE 12. LOAD /TRAILER 13. TOTAL (ALL AREAS) 14. OTHER 15. UNKNOWN	VEHICLE DEFECT CODE ONLY IF '19' SELECTED ABOVE A <input type="text"/> B <input type="text"/> 01. TURN SIGNALS 02. HEAD LAMPS 03. TAIL LAMPS 04. BRAKES 05. STEERING 06. TIRE BLOWOUT 07. WORN OR SLICK TIRES 08. TRAILER EQUIPMENT DEFECTIVE 09. MOTOR TROUBLE 10. DISABLED FROM PRIOR ACCIDENT 11. OTHER DEFECTS 12. NO DEFECTS	FIRST HARMFUL EVENT A <input type="text" value="3"/> B <input type="text"/> OF THE SEQUENCE OF EVENTS - WHICH ONE IS THE FIRST HARMFUL EVENT (1-4)	ALCOHOL/DRUG SUSPECTED A <input type="text" value="1"/> B <input type="text"/> 1. NONE 2. YES ALCOHOL SUSPECTED 3. YES-HBD NOT IMPAIRED 4. YES-DRUGS SUSPECTED 5. YES-ALCOHOL AND DRUGS SUSPECTED 6. UNKNOWN	OCCURRENCE A <input type="text" value="4"/> B <input type="text"/> 1. ON ROADWAY 2. ON SHOULDER 3. IN MEDIAN 4. ON ROADSIDE 5. ON GORE 6. OUTSIDE TRAFFICWAY 7. UNKNOWN	
IN EMERGENCY RESPONSE A <input type="text" value="1"/> B <input type="text"/> 1. NO 2. YES 3. UNKNOWN	ACTION A <input type="text" value="3"/> B <input type="text"/> 1. NON-CONTACT 2. NON-COLLISION 3. STRIKING 4. STRUCK 5. BOTH STRIKING AND STRUCK 6. UNKNOWN	VEHICLE DEFECT CODE ONLY IF '19' SELECTED ABOVE A <input type="text"/> B <input type="text"/> 01. TURN SIGNALS 02. HEAD LAMPS 03. TAIL LAMPS 04. BRAKES 05. STEERING 06. TIRE BLOWOUT 07. WORN OR SLICK TIRES 08. TRAILER EQUIPMENT DEFECTIVE 09. MOTOR TROUBLE 10. DISABLED FROM PRIOR ACCIDENT 11. OTHER DEFECTS 12. NO DEFECTS	MOST HARMFUL EVENT A <input type="text" value="3"/> B <input type="text"/> OF THE SEQUENCE OF EVENTS - WHICH ONE IS THE MOST HARMFUL EVENT (1-4)	ALCOHOL TEST STATUS A <input type="text" value="1"/> B <input type="text"/> 1. NONE GIVEN 2. TEST REFUSED 3. TEST GIVEN, CONTAMINATED SAMPLE/UNUSABLE 4. TEST GIVEN, RESULTS KNOWN 5. TEST GIVEN, RESULTS UNKNOWN 6. UNKNOWN	ROAD CONTOUR A <input type="text" value="1"/> B <input type="text"/> 1. STRAIGHT LEVEL 2. STRAIGHT GRADE 3. CURVE LEVEL 4. CURVE GRADE 5. UNKNOWN	
DAMAGE SCALE A <input type="text" value="4"/> B <input type="text"/> 1. NONE 2. NON-FUNCTIONAL 3. FUNCTIONAL DAMAGE 4. DISABLING DAMAGE 5. SEVERE 6. UNKNOWN	STRIKING VEHICLE OVERRIDE/UNDERIDE A <input type="text" value="1"/> B <input type="text"/> 1. NO UNDERIDE OR OVERRIDE 2. UNDERIDE, COMPARTMENT INTRUSION 3. UNDERIDE, NO COMPARTMENT INTRUSION 4. UNDERIDE, COMPARTMENT INTRUSION UNKNOWN 5. OVERRIDE, MOTOR VEHICLE IN TRANSPORT 6. OVERRIDE, OTHER VEHICLE 7. UNKNOWN IF UNDERIDE OR OVERRIDE	VEHICLE DEFECT CODE ONLY IF '19' SELECTED ABOVE A <input type="text"/> B <input type="text"/> 01. TURN SIGNALS 02. HEAD LAMPS 03. TAIL LAMPS 04. BRAKES 05. STEERING 06. TIRE BLOWOUT 07. WORN OR SLICK TIRES 08. TRAILER EQUIPMENT DEFECTIVE 09. MOTOR TROUBLE 10. DISABLED FROM PRIOR ACCIDENT 11. OTHER DEFECTS 12. NO DEFECTS	SPEED DETECTED A <input type="text" value="1"/> B <input type="text"/> 1. STATED 2. ESTIMATED	ALCOHOL TEST TYPE A <input type="text" value="1"/> B <input type="text"/> 1. NONE 2. BLOOD 3. URINE 4. BREATH 5. OTHER	ROAD CONDITIONS PRIMARY <input type="text" value="02"/> SECONDARY <input type="text" value="01"/> 01. DRY 02. WET 03. SNOW 04. ICE 05. SAND/MUD/DIRT/OIL/GRAVEL 06. WATER (STANDING, MOVING) 07. SLUSH 08. DEBRIS 09. RUT, HOLES, BUMPS, UNEVEN PAVEMENT 10. OTHER 11. UNKNOWN	
SUPPLEMENT 'X' IF YES					LOCAL REPORT # 12-MV 02031	

NARRATIVE

UNIT 1 WAS DRIVING WEST BOUND ON POE ROAD AND FAILED TO CONTROL THE VEHICLE IN A REASONABLE MANNER, RAN OFF THE ROAD TO THE RIGHT, INTO A CULVERT, AND THEN STRUCK A FIRE HYDRANT BEFORE COMING TO REST IN MUD. THERE WERE NO INJURIES AND THE GARBAGE TRUCK WAS RECOVERED BY WORLD TRUCK. THE COUNTY ENGINEER'S OFFICE RESPONDED TO REPAIR THE FIRE HYDRANT.

MANNER OF COLLISION OR IMPACT 1 1. NOT COLLISION BETWEEN TWO VEHICLES IN TRANSPORT 2. REAR-END 3. HEAD-ON 4. REAR-TO-REAR 5. BACKDRIFT 6. ANGLE 7. SIDESWIPE SAME DIRECTION 8. SIDESWIPE OPPOSITE DIRECTION 9. UNKNOWN		SCHOOL BUS RELATED 1 1. NO 2. YES, DIRECTLY INVOLVED 3. YES, INDIRECTLY INVOLVED 4. UNKNOWN		DIAGRAM 	
WEATHER 02 01. CLEAR 02. CLOUDY 03. FOG/SMOG/SMOKE 04. RAIN 05. SLEET/HAIL (FREEZING RAIN OR DRIZZLE) 06. SNOW 07. SEVERE CROSSWINDS 08. BLOWING SAND/SOIL/DIRT/SNOW 09. OTHER 10. UNKNOWN		WORK ZONE RELATED 1 1. NO 2. YES 3. UNKNOWN			
LIGHT CONDITIONS PRIMARY 1 SECONDARY <input type="checkbox"/> 1. DAYLIGHT 2. DAWN 3. DUSK 4. DARK - LIGHTED ROADWAY 5. DARK - ROADWAY NOT LIGHTED 6. DARK - UNKNOWN ROADWAY LIGHTING 7. CLARE 8. OTHER 9. UNKNOWN		TYPE OF WORK ZONE <input type="checkbox"/> 1. LANE CLOSURE 2. LANE SHIFT/CROSSOVER 3. WORK ON SHOULDER OR MEDIAN 4. INTERMITTENT OR MOVING WORK 5. OTHER		Not to Scale 	
WORKERS PRESENT <input type="checkbox"/> 1. NO 2. YES 3. UNKNOWN		LOCATION OF CRASH IN WORK ZONE <input type="checkbox"/> 1. BEFORE THE FIRST WORK ZONE WARNING SIGN 2. ADVANCE WARNING AREA 3. TRANSITION AREA 4. ACTIVITY AREA			

TRUCK/BUS UNIT # 01 THE CRASH INVOLVED ONE OR MORE OF THE FOLLOWING: A TRUCK (MOTOR VEHICLE) WITH A GVWR MORE THAN 10,000 POUNDS; OR A TRUCK (MOTOR VEHICLE) WITH A HAZARDOUS MATERIALS PLACARD; OR A BUS DESIGNED FOR AT LEAST 8 PERSONS, INCLUDING DRIVER		A N D THE CRASH RESULTED IN ONE OF THE FOLLOWING: A FATALITY; OR AN INJURY REQUIRING TRANSPORTATION OR IMMEDIATE MEDICAL TREATMENT; OR AT LEAST ONE VEHICLE WAS TOWED DUE TO DISABLING DAMAGE OR REQUIRED INTERVENING ASSISTANCE BEFORE PROCEEDING UNDER ITS OWN POWER	
------------------------------------------------------------------------------------------------------------------------------------------------------------------------------------------------------------------------------------------------------------------------------------------	--	------------------------------------------------------------------------------------------------------------------------------------------------------------------------------------------------------------------------------------------------------------------------------------	--

COMPANY (FROM SHIPPING PAPERS) CITY OF MEDINA (OHIO)	COMPANY PHONE
----------------------------------------------------------------	---------------

ADDRESS (STREET, CITY, ST, ZIP CODE)
132 NORTH ELMWOOD MEDINA OH 44256

US DOT 0	ICC MC 0	PUCO 0	TRAILER LP ST.	TRAILER LP YEAR 0	TRAILER LP #	PLACARD #	# DIA
--------------------	--------------------	------------------	----------------	-----------------------------	--------------	-----------	-------

CARGO BODY TYPE 11 01. NOT APPLICABLE 02. BUS (8-15 INCLUDING DRIVER) 03. VAN/ENCLOSED BOX 04. GRAIN/CHIPS/GRAVEL/WN 05. POLE 06. CARGO TANK 07. FLATBED 08. DUMP 09. CONCRETE MIXER	10. AUTO TRANSPORTER 11. GARBAGE/REFUSE 12. OTHER 13. UNKNOWN	WEIGHT (GVWR) 3 1. LESS/EQUAL 10,000 2. 10,001 - 28,000 3. MORE THAN 28,000	CDL CLASS 2 1. CLASS A 2. CLASS B 3. CLASS C 4. CLASS D 5. CLASS E	HAZARDOUS MATERIALS PLACARD 1 1. NO 2. YES 3. UNKNOWN	HAZARDOUS MATERIALS RELEASED 1 1. NO 4. UNKNOWN 2. YES 3. NOT APPLICABLE
----------------------------------------------------------------------------------------------------------------------------------------------------------------------------------------------------------------------------------	------------------------------------------------------------------------	-------------------------------------------------------------------------------------------------------	----------------------------------------------------------------------------------------------------	---------------------------------------------------------------------------------	----------------------------------------------------------------------------------------------------

DATE CRASH REPORTED 3/15/2012	TIME REC CALL 08:36	DISPATCH 08:36	ARRIVED 08:45	CLEARED 10:03	OTHER 60	TOTAL MINUTES 147
------------------------------------------------	--------------------------------------	---------------------------------	--------------------------------	--------------------------------	---------------------------	------------------------------------

OFFICER'S NAME P.O. MICHAEL STONE	BADGE # 1613	CHECKED BY SGT NEIL	DATE REPORT FILED 3/15/2012
----------------------------------------------------	-------------------------------	--------------------------------------	----------------------------------------------

REPORT TAKEN BY 1 1. POLICE AGENCY 2. MOTORIST 3. UNKNOWN	REPORT TAKEN AT 1 1. SCENE 2. STATION 3. OTHER	<input type="checkbox"/> SUPPLEMENT 'X' IF YES	LOCAL REPORT # 12-MV 02031
-------------------------------------------------------------------------------------	--------------------------------------------------------------------------	-------------------------------------------------------	---------------------------------------------