

# TRAFFIC CRASH REPORT

CRASH REPORT # <b>160-12- 003314</b>	CRASH SEVERITY <b>2</b> 1 FATAL ERROR 3 PDO 2 INJURY 4 UNKNOWN	PRIVATE PROPERTY <input type="checkbox"/> *X* IF YES	HIT / SKIP <b>1</b> 1 NOT HIT / SKIP 2 SOLVED 3 NOT SOLVED	PHOTOS TAKEN <input checked="" type="checkbox"/> *X* IF YES	OH-2 OH-3 OH-1P OTHER <input checked="" type="checkbox"/> <input type="checkbox"/> <input type="checkbox"/> <input type="checkbox"/>
N.C.I.C. # <b>05213</b>	REPORTING AGENCY <b>MONTVILLE TOWNSHIP POLICE</b>	# UNITS <b>2</b>	UNIT ERROR <b>01</b> 98 ANIMAL 99 UNKNOWN	DATE OF CRASH <b>4/27/2012</b>	

TIME OF CRASH <b>15:52</b>	DAY OF WEEK <b>FRI</b>	CITY/VILLAGE/TOWNSHIP <b>TOWNSHIP</b>	NAME (OF CITY, VILLAGE OR TOWNSHIP) <b>MONTVILLE (TOWNSHIP OF)</b>	COUNTY # <b>52</b>	LATITUDE <b>4105396074</b>	LONGITUDE <b>0814933330</b>
-------------------------------	---------------------------	--	---	-----------------------	-------------------------------	--------------------------------

CRASH OCCURRED ON PREFIX <b>00057</b>	CRASH LOCATION <b>00057</b>	TYPE LOC <b>3</b>	TYPE LOCATION POINT USED 1 NAMED STREET 2 NUMBERED STREET 3 NUMBERED ROUTE	LOCAL INFORMATION <b>WADSWORTH ROAD</b>
---	--------------------------------	----------------------	---	--

DIST. REF. <b>80 F</b>	DIR <b>N</b>	PREFIX	REFERENCE <b>6665 WADSWORTH</b>	REF POINT <b>09</b>	REFERENCE POINT USED 01 STATE LINE 02 INTERSECTION OF TWO STREETS 03 COUNTY LINE 04 HOUSE NUMBER 05 TOWNSHIP BOUNDARY 06 MILE POST 07 CORPORATION LIMIT 08 PLACE NAME WITHOUT REFEREN 09 DRIVEWAY 10 STREET OR ROUTE WITHOUT REFERENCE
---------------------------	-----------------	--------	------------------------------------	------------------------	--

<b>A</b>	UNIT # <b>01</b>	# OF OCC <b>1</b>	NAME (LAST, FIRST, MIDDLE) <b>KUNKEL EDWARD W</b>
----------	---------------------	----------------------	--

ADDRESS (STREET, CITY, STATE, ZIP-CODE)  
**7557 TOWER ROAD MEDINA OH 44256**

SOCIAL SECURITY NUMBER	DATE OF BIRTH <b>12/22/1932</b>	AGE <b>79</b>	SEX <b>M</b>	HOME PHONE # <b>(330)725-0589</b>	WORK PHONE #
------------------------	------------------------------------	------------------	-----------------	--------------------------------------	--------------

DL STATE <b>OH</b>	DL # <b>RF800952</b>	LP STATE <b>OH</b>	LP # <b>EOV7583</b>	INJURED TAKEN BY <b>1</b> 1 NONE 4 OTHER 2 EMS 5 UNKNOWN 3 POLICE	TRANSPORTED BY	INJURED TAKEN TO
-----------------------	-------------------------	-----------------------	------------------------	---	----------------	------------------

OWNER NAME (IF SAME, WRITE "SAME")  
**KUNKEL, EDWARD W**

OWNER ADDRESS (STREET, CITY, STATE, ZIP-CODE)  
**7557 TOWER ROAD MEDINA OH 44256**

YEAR <b>2000</b>	MAKE <b>TOYOTA</b>	MODEL <b>COROLLA</b>	COLOR <b>TAN</b>	INSURANCE COMPANY <b>NATIONWIDE</b>	TOWING SERVICE <b>ACTION</b>	OWNER PHONE #
---------------------	-----------------------	-------------------------	---------------------	--	---------------------------------	---------------

OFFENSE CHARGED <b>4511.21A</b>	OFFENSE DESCRIPTION <b>ASSURED CLEAR DISTANCE AHEAD</b>	CITATION # <b>Y33820</b>	LOCAL CODE <input type="checkbox"/> *X* IF YES
------------------------------------	--	-----------------------------	---

<b>B</b>	UNIT # <b>02</b>	# OF OCC <b>1</b>	NAME (LAST, FIRST, MIDDLE) <b>COFFEE GAYE R</b>
----------	---------------------	----------------------	--

ADDRESS (STREET, CITY, STATE, ZIP-CODE)  
**129 RAINBOW STREET WADSWORTH OH 44256**

SOCIAL SECURITY NUMBER	DATE OF BIRTH <b>03/21/1968</b>	AGE <b>44</b>	SEX <b>F</b>	HOME PHONE # <b>(330)336-2647</b>	WORK PHONE #
------------------------	------------------------------------	------------------	-----------------	--------------------------------------	--------------

DL STATE <b>OH</b>	DL # <b>RJ691567</b>	LP STATE <b>OH</b>	LP # <b>EIM8212</b>	INJURED TAKEN BY <b>2</b> 1 NONE 4 OTHER 2 EMS 5 UNKNOWN 3 POLICE	TRANSPORTED BY <b>L.S.T.</b>	INJURED TAKEN TO <b>MGH</b>
-----------------------	-------------------------	-----------------------	------------------------	---	---------------------------------	--------------------------------

OWNER NAME (IF SAME, WRITE "SAME")  
**COFFEE, GAYE R**

OWNER ADDRESS (STREET, CITY, STATE, ZIP-CODE)  
**129 RAINBOW STREET WADSWORTH OH 44256**

YEAR <b>2009</b>	MAKE <b>FORD</b>	MODEL <b>OTHER</b>	COLOR <b>BEIGE</b>	INSURANCE COMPANY <b>WESTERN RESERV</b>	TOWING SERVICE	OWNER PHONE #
---------------------	---------------------	-----------------------	-----------------------	--	----------------	---------------

OFFENSE CHARGED	OFFENSE DESCRIPTION	CITATION #	LOCAL CODE <input type="checkbox"/> *X* IF YES
-----------------	---------------------	------------	---

<b>C</b>	UNIT #	NAME (LAST, FIRST, MIDDLE)	HOME PHONE #	DATE OF BIRTH	AGE	SEX
----------	--------	----------------------------	--------------	---------------	-----	-----

ADDRESS (STREET, CITY, STATE, ZIP-CODE)

INJURED TAKEN BY <input type="checkbox"/> 1 NONE 4 OTHER 2 EMS 5 UNKNOWN 3 POLICE	TRANSPORTED BY	INJURED TAKEN TO
---	----------------	------------------

<b>D</b>	UNIT #	NAME (LAST, FIRST, MIDDLE)	HOME PHONE #	DATE OF BIRTH	AGE	SEX
----------	--------	----------------------------	--------------	---------------	-----	-----

ADDRESS (STREET, CITY, STATE, ZIP-CODE)

INJURED TAKEN BY <input type="checkbox"/> 1 NONE 4 OTHER 2 EMS 5 UNKNOWN 3 POLICE	TRANSPORTED BY	INJURED TAKEN TO
---	----------------	------------------

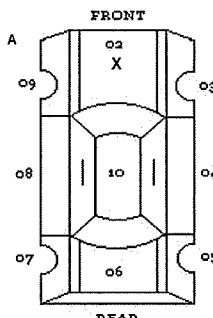
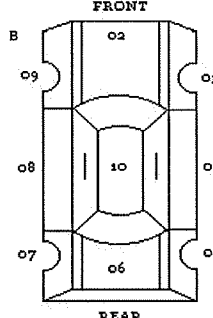
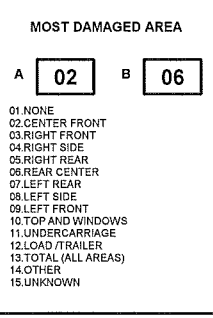
SEATING POSITION A <b>01</b> 01 FRONT - LEFT (MC DRIVER) 02 FRONT - MIDDLE 03 FRONT - RIGHT 04 SECOND - LEFT (MC PASS) 05 SECOND - MIDDLE 06 SECOND - RIGHT 07 THIRD - LEFT (MC PASSENGER/SIDE CAR) 08 THIRD - MIDDLE 09 THIRD - RIGHT 10 SLEEPER SECTION OF CAB 11 ENCLOSED CARGO AREA 12 UNENCLOSED CARGO AREA 13 TRAILING UNIT 14 EXTERIOR 15 OTHER 16 NON-MOTORIST 17 UNKNOWN	SAFETY EQUIPMENT A <b>04</b> 01 NONE USED 02 SHOULDER BELT ONLY USED 03 LAP BELT ONLY USED 04 SHOULDER AND LAP BELT USED 05 CHILD SAFETY SEAT USED 06 HELMET USED 07 RESTRAINT USE UNKNOWN 08 MOTORIST 09 NONE USED 10 HELMET USED 11 PROTECTIVE PADS 12 REFLECTIVE CLOTHING 13 LIGHTING 14 OTHER 15 UNKNOWN	AIR BAG A <b>2</b> 1 NOT DEPLOYED 2 DEPLOYED - FRONT 3 DEPLOYED - SIDE 4 DEPLOYED BOTH FRONT/SIDE 5 NOT APPLICABLE 6 DEPLOYMENT UNKNOWN	AIR BAG SWITCH A <b>2</b> 1 ON-OFF SWITCH NOT PRESENT 2 SWITCH IN ON POSITION 3 SWITCH IN OFF POSITION 4 UNKNOWN POSITION	EJECTION A <b>1</b> 1 NOT EJECTED 2 TOTALLY EJECTED 3 PARTIALLY EJECTED 4 NOT APPLICABLE 5 UNKNOWN	TRAPPED A <b>1</b> 1 NOT TRAPPED 2 EXTRICATED BY MECHANICAL MEANS 3 FREED BY NON-MECHANICAL MEANS 4 UNKNOWN	INJURIES A <b>1</b> 1 NO INJURY 2 POSSIBLE 3 NON-INCAPACITATING 4 INCAPACITATING 5 FATAL INJURY 6 UNKNOWN
---	--	--	--	--	--	--

BLANK FOR WITNESS

SUPPLEMENT \*X\* IF YES

MOTORIST / NON-MOTORIST

OCCUPANT

<b>UNIT NUMBERS</b> A <input type="text" value="01"/> B <input type="text" value="02"/>	<b>DAMAGE AREA</b> 	<b>PRE-CRASH ACTIONS</b> A <input type="text" value="01"/> B <input type="text" value="11"/>	<b>SEQUENCE OF EVENTS</b> <table border="1"> <tr><td>A</td><td><input type="text" value="20"/></td><td>B</td><td><input type="text" value="20"/></td></tr> <tr><td>1</td><td><input type="text"/></td><td>1</td><td><input type="text"/></td></tr> <tr><td>2</td><td><input type="text"/></td><td>2</td><td><input type="text"/></td></tr> <tr><td>3</td><td><input type="text"/></td><td>3</td><td><input type="text"/></td></tr> <tr><td>4</td><td><input type="text"/></td><td>4</td><td><input type="text"/></td></tr> </table>	A	<input type="text" value="20"/>	B	<input type="text" value="20"/>	1	<input type="text"/>	1	<input type="text"/>	2	<input type="text"/>	2	<input type="text"/>	3	<input type="text"/>	3	<input type="text"/>	4	<input type="text"/>	4	<input type="text"/>	<b>POSTED SPEED</b> A <input type="text" value="55"/> B <input type="text" value="55"/>	<b>DRUG TEST STATUS</b> A <input type="text" value="1"/> B <input type="text" value="1"/>
A	<input type="text" value="20"/>	B	<input type="text" value="20"/>																						
1	<input type="text"/>	1	<input type="text"/>																						
2	<input type="text"/>	2	<input type="text"/>																						
3	<input type="text"/>	3	<input type="text"/>																						
4	<input type="text"/>	4	<input type="text"/>																						
<b>NON-MOTORIST LOCATION</b> A <input type="text"/> B <input type="text"/> 01. MARKED CROSSWALK AT INTERSECTION 02. AT INTERSECTION BUT NO CROSSWALK 03. NON-INTERSECTION CROSSWALK 04. DRIVEWAY ACCESS CROSSWALK 05. IN ROADWAY 06. NOT IN ROADWAY 07. MEDIAN (BUT NOT ON SHOULDER) 08. ISLAND 09. SHOULDER 10. SIDEWALK 11. WITHIN 10 FEET OF ROADWAY (BUT NO SHOULDER, MEDIAN, SIDEWALK, OR ISLAND) 12. BEYOND 10 FEET OF ROADWAY (WITHIN TRAFFICWAY) 13. OUTSIDE TRAFFICWAY 14. SHARED USE PATHS OR TRAILS 15. UNKNOWN	<b>FRONT</b>  <b>REAR</b> 	<b>MOTORIST</b> 01. MOVEMENTS ESSENTIALLY STRAIGHT AHEAD 02. BACKING 03. CHANGING LANES 04. OVERTAKING/PASSING 05. TURNING RIGHT 06. TURNING LEFT 07. MAKING U-TURN 08. ENTERING TRAFFIC LANE 09. LEAVING TRAFFIC LANE 10. PARKED 11. SLOWING OR STOPPED IN TRAFFIC 12. DRIVERLESS 13. OTHER 14. UNKNOWN <b>NON-MOTORIST</b> 15. ENTERING OR CROSSING SPECIFIED LOCATION 16. WALKING, RUNNING, JOGGING, PLAYING, CYCLING 17. WORKING 18. PUSHING VEHICLE 19. APPROACHING OR LEAVING VEHICLE 20. PLAYING OR WORKING ON VEHICLE 21. STANDING 22. OTHER 23. UNKNOWN	<b>NON-COLLISION</b> 01. OVERTURN/ROLLOVER 02. FIRE/EXPLOSION 03. IMMERSION 04. JACKKNIFE 05. CARGO/EQUIPMENT LOSS OR SHIFT 06. EQUIPMENT FAILURE (BLOWN TIRE, BRAKE FAILURE, ETC) 07. SEPARATION OF UNITS 08. RAN OFF ROAD RIGHT 09. RAN OFF ROAD LEFT 10. CROSS MEDIAN/CENTERLINE 11. DOWNHILL RUNAWAY 12. OTHER NON-COLLISION 13. UNKNOWN NON-COLLISION <b>COLLISION W/PERSON, VEHICLE OR OBJECT</b> NOT FIXED 14. PEDESTRIAN 15. PEDALCYCLE 16. RAILWAY VEHICLE (E.G. TRAIN, ENGINE) 17. ANIMAL - FARM 18. ANIMAL - DEER 19. ANIMAL - OTHER 20. MOTOR VEHICLE IN TRANSPORT 21. PARKED MOTOR VEHICLE 22. WORK ZONE MAINTENANCE EQUIPMENT 23. OTHER MOVABLE OBJECT 24. UNKNOWN MOVABLE OBJECT <b>COLLISION WITH FIXED OBJECT</b> 25. IMPACT ATTENUATOR/CRASH CUSHION 26. BRIDGE OVERHEAD STRUCTURE 27. BRIDGE PIER OR ABUTMENT 28. BRIDGE PARAPET 29. BRIDGE RAIL 30. GUARDRAIL FACE 31. GUARDRAIL END 32. MEDIAN BARRIER 33. HIGHWAY TRAFFIC SIGN POST 34. OVERHEAD SIGN POST 35. LIGHT/LUMINARIES SUPPORT 36. UTILITY POLE 37. OTHER POST, POLE OR SUPPORT 38. CURB 39. CURB 40. DITCH 41. EMBANKMENT 42. FENCE 43. MAIL BOX 44. TREE 45. OTHER FIXED OBJECT (WALL, BUILDING, TUNNEL, ETC) 46. WORK ZONE MAINTENANCE EQUIPMENT 47. UNKNOWN FIXED OBJECT 48. OTHER 49. UNKNOWN	<b>TRAFFIC CONTROL</b> A <input type="text" value="12"/> B <input type="text" value="12"/> 01. NO CONTROLS 02. STOP SIGN 03. YIELD SIGN 04. TRAFFIC SIGNAL 05. TRAFFIC FLASHERS 06. SCHOOL ZONE 07. RAILROAD CROSSBUCKS 08. RAILROAD FLASHERS 09. RAILROAD GATES 10. CONSTRUCTION BARRICADE 11. POLICE OFFICER 12. PAVEMENT MARKINGS 13. CROSSWALK LINES 14. WALK/BIKE WALK 15. TRAFFIC CONTROL DEVICE INOPERATIVE, MISSING, OBSCURED 16. OTHER 17. NOT REPORTED 18. UNKNOWN	<b>DRUG TEST TYPE</b> A <input type="text" value="1"/> B <input type="text" value="1"/> 1. NONE 2. BLOOD 3. URINE 4. OTHER <b>DRUG TEST 1 &amp; 2 RESULT</b> <table border="1"> <tr><td>A</td><td><input type="text" value="1"/></td><td><input type="text" value="1"/></td><td>B</td><td><input type="text" value="1"/></td><td><input type="text" value="1"/></td></tr> </table> 1. NONE 2. MARIJUANA 3. COCAINE 4. OPIATES 5. AMPHETAMINES 6. PCP 7. OTHER 8. UNKNOWN AT TIME OF REPORTING	A	<input type="text" value="1"/>	<input type="text" value="1"/>	B	<input type="text" value="1"/>	<input type="text" value="1"/>														
A	<input type="text" value="1"/>	<input type="text" value="1"/>	B	<input type="text" value="1"/>	<input type="text" value="1"/>																				
<b>TYPE OF UNIT</b> A <input type="text" value="02"/> B <input type="text" value="03"/> <b>MOTORIST</b> 01. SUB-COMPACT 02. COMPACT 03. MID SIZED 04. FULL SIZE 05. MINIVAN 06. SPORT UTILITY VEHICLE 07. PICKUP 08. PANELVAN 09. SINGLE UNIT TRUCK; 2 AXLES, 6 TIRES 10. SINGLE UNIT TRUCK; 3 OR MORE AXLES 11. TRUCK/TRAILER 12. TRUCK TRACTOR (BOBTAIL) 13. TRACTOR/SEMI-TRAILER 14. TRACTOR/DOUBLE - SHORT 15. TRACTOR DOUBLE - LONG 16. FIFTH WHEEL OR CONVERTER DOLLY 17. TRACTOR/TRIPLES 18. MOTORCYCLE 19. MOTORIZED BICYCLE 20. SCHOOL BUS 21. CHURCH BUS 22. PUBLIC BUS 23. OTHER BUS 24. POLICE VEHICLE 25. FIRE TRUCK 26. AMBULANCE/RESCUE 27. TAXI 28. MOTOR HOME 29. TRAIN 30. FARM VEHICLE 31. FARM EQUIPMENT 32. SNOWMOBILE 33. CONSTRUCTION EQUIPMENT 34. ALL OTHERS <b>NON-MOTORIST</b> 35. ANIMAL WRIDER 36. ANIMAL W/BIUGY 37. BICYCLE 38. PEDESTRIAN 39. PEDALCYCLIST (BICYCLE, TRICYCLE, UNICYCLE, PEDAL CAR) 40. SKATER 41. OTHER-NON MOTORIST (WHEELCHAIR, ETC) 42. UNKNOWN	<b>MOST DAMAGED AREA</b> A <input type="text" value="02"/> B <input type="text" value="06"/> 01. NONE 02. CENTER FRONT 03. RIGHT FRONT 04. RIGHT SIDE 05. RIGHT REAR 06. REAR CENTER 07. LEFT REAR 08. LEFT SIDE 09. LEFT FRONT 10. TOP AND WINDOWS 11. UNDERCARRIAGE 12. LOAD /TRAILER 13. TOTAL (ALL AREAS) 14. OTHER 15. UNKNOWN	<b>CONTRIBUTING CIRCUMSTANCES</b> A <input type="text" value="08"/> B <input type="text" value="01"/> <b>MOTORIST</b> 01. NONE 02. FAILURE TO YIELD 03. RAN RED LIGHT OR STOP SIGN 04. EXCEEDED SPEED LIMIT 05. UNSAFE SPEED 06. IMPROPER TURN 07. LEFT OF CENTER 08. FOLLOWED TOO CLOSELY/ACDA 09. IMPROPER LANE CHANGE/DROVE OFF ROAD/IMPROPER PASSING 10. IMPROPER BACKING 11. IMPROPER START FROM PARKED POSITION 12. STOPPED OR PARKED ILLEGALLY 13. OPERATING VEHICLE IN ERRATIC, RECKLESS, CARELESS, NEGLIGENT OR AGGRESSIVE MANNER 14. SWERVING TO AVOID (DUE TO WIND, SLIPPERY SURFACE, VEHICLE, OBJECT, NON-MOTORIST IN ROADWAY, ETC.) 15. FAILURE TO CONTROL 16. VISION OBSTRUCTION 17. DRIVER INATTENTION 18. FATIGUE/ASLEEP 19. OPERATING DEFECTIVE EQUIPMENT 20. LOAD SHIFTING/FALLING/SPILLING 21. OTHER IMPROPER ACTION 22. UNKNOWN <b>NON-MOTORIST</b> 23. NONE 24. IMPROPER CROSSING 25. DARTING 26. LYING AND/OR ILLEGALLY IN ROADWAY 27. FAILURE TO YIELD RIGHT OF WAY 28. NOT VISIBLE (DARK CLOTHING) 29. INATTENTIVE 30. FAILURE TO OBEY TRAFFIC SIGNS, SIGNALS OR OFFICER 31. WRONG SIDE OF THE ROAD 32. OTHER 33. UNKNOWN	<b>FIRST HARMFUL EVENT</b> A <input type="text" value="1"/> B <input type="text" value="1"/> OF THE SEQUENCE OF EVENTS - WHICH ONE IS THE FIRST HARMFUL EVENT (1-4)	<b>DIRECTION</b> <table border="1"> <tr><td>FROM TO</td><td>FROM TO</td></tr> <tr><td>A <input type="text" value="1"/> <input type="text" value="2"/></td><td>B <input type="text" value="1"/> <input type="text" value="2"/></td></tr> </table> 1. NORTH 2. SOUTH 3. EAST 4. WEST 5. NORTHEAST 6. NORTHWEST 7. SOUTHEAST 8. SOUTHWEST 9. UNKNOWN	FROM TO	FROM TO	A <input type="text" value="1"/> <input type="text" value="2"/>	B <input type="text" value="1"/> <input type="text" value="2"/>	<b>TYPE OF INTERSECTION</b> <input type="text" value="01"/> 01. NOT AN INTERSECTION 02. FOUR-WAY INTERSECTION 03. T-INTERSECTION 04. Y-INTERSECTION 05. TRAFFIC CIRCLE/ROUNDBOUT 06. FIVE-POINT, OR MORE 07. ON RAMP 08. OFF RAMP 09. CROSSOVER 10. DRIVEWAY 11. RAILWAY GRADE CROSSING 12. SHARED-USE PATHS OR TRAILS 13. UNKNOWN																
FROM TO	FROM TO																								
A <input type="text" value="1"/> <input type="text" value="2"/>	B <input type="text" value="1"/> <input type="text" value="2"/>																								
<b>IN EMERGENCY RESPONSE</b> A <input type="text" value="1"/> B <input type="text" value="1"/> 1. NO 2. YES 3. UNKNOWN	<b>ACTION</b> A <input type="text" value="3"/> B <input type="text" value="4"/> 1. NON-CONTACT 2. NO COLLISION 3. STRICKING 4. STRUCK 5. BOTH STRICKING AND STRUCK 6. UNKNOWN	<b>VEHICLE DEFECT CODE ONLY IF '19' SELECTED ABOVE</b> A <input type="text"/> B <input type="text"/> 01. TURN SIGNALS 02. HEAD LAMPS 03. TAIL LAMPS 04. BRAKES 05. STEERING 06. TIRE BLOWOUT 07. WORN OR SLICK TIRES 08. TRAILER EQUIPMENT DEFECTIVE 09. MOTOR TROUBLE 10. DISABLED FROM PRIOR ACCIDENT 11. OTHER DEFECTS 12. NO DEFECTS	<b>MOST HARMFUL EVENT</b> A <input type="text" value="1"/> B <input type="text" value="1"/> OF THE SEQUENCE OF EVENTS - WHICH ONE IS THE MOST HARMFUL EVENT (1-4)	<b>ALCOHOL/DRUG SUSPECTED</b> A <input type="text" value="1"/> B <input type="text" value="1"/> 1. NONE 2. YES ALCOHOL SUSPECTED 3. YES-HBD NOT IMPAIRED 4. YES-DRUGS SUSPECTED 5. YES-ALCOHOL AND DRUGS SUSPECTED 6. UNKNOWN	<b>ROAD CONTOUR</b> <input type="text" value="3"/> 1. STRAIGHT LEVEL 2. STRAIGHT GRADE 3. CURVE LEVEL 4. CURVE GRADE 5. UNKNOWN																				
<b>DAMAGE SCALE</b> A <input type="text" value="4"/> B <input type="text" value="3"/> 1. NONE 2. NON-FUNCTIONAL 3. FUNCTIONAL DAMAGE 4. DISABLING DAMAGE 5. SEVERE 6. UNKNOWN	<b>STRIKING VEHICLE OVERRIDE/UNDERRIDE</b> A <input type="text" value="1"/> B <input type="text" value="1"/> 1. NO UNDERRIDE OR OVERRIDE 2. UNDERRIDE, COMPARTMENT INTRUSION 3. UNDERRIDE, NO COMPARTMENT INTRUSION 4. UNDERRIDE, COMPARTMENT INTRUSION UNKNOWN 5. OVERRIDE, MOTOR VEHICLE IN TRANSPORT 6. OVERRIDE, OTHER VEHICLE 7. UNKNOWN IF UNDERRIDE OR OVERRIDE		<b>SPEED DETECTED</b> A <input type="text" value="1"/> B <input type="text" value="1"/> 1. STATED 2. ESTIMATED	<b>ALCOHOL TEST STATUS</b> A <input type="text" value="1"/> B <input type="text" value="1"/> 1. NONE GIVEN 2. TEST REFUSED 3. TEST GIVEN, CONTAMINATED SAMPLE/UNUSABLE 4. TEST GIVEN, RESULTS KNOWN 5. TEST GIVEN, RESULTS UNKNOWN 6. UNKNOWN	<b>ROAD CONDITIONS</b> <table border="1"> <tr><td>PRIMARY</td><td><input type="text" value="01"/></td><td>SECONDARY</td><td><input type="text"/></td></tr> </table> 01. DRY 02. WET 03. SNOW 04. ICE 05. SAND/MUD/DIRT/OIL/GRAVEL 06. WATER (STANDING, MOVING) 07. SLUSH 08. DEBRIS 09. RUT, HOLES, BUMPS, UNEVEN PAVEMENT 10. OTHER 11. UNKNOWN	PRIMARY	<input type="text" value="01"/>	SECONDARY	<input type="text"/>																
PRIMARY	<input type="text" value="01"/>	SECONDARY	<input type="text"/>																						
			<b>SPEED</b> A <input type="text" value="45"/> B <input type="text" value="0"/>	<b>ALCOHOL TEST TYPE</b> A <input type="text" value="1"/> B <input type="text" value="1"/> 1. NONE 2. BLOOD 3. URINE 4. BREATH 5. OTHER	<b>ALCOHOL TEST RESULT</b> A <input type="text"/> B <input type="text"/>																				
<input type="checkbox"/> SUPPLEMENT <input type="checkbox"/> IF YES				<b>LOCAL REPORT #</b> 160-12- 003314																					

**NARRATIVE**

**UNIT # 2 WAS STOPPED ON THE ROADWAY YIELDING TO EMERGENCY TRAFFIC. UNIT #1 APPROACHED FROM THE REAR AND FAILED TO MAKE A COMPLETE STOP STRIKING UNIT #2. UNIT # 1 SUSTAINED DISABLING DAMAGE, AND UNIT # 2'S DRIVER WAS TRANSPORTED FOR INJURIES.**

<p><b>MANNER OF COLLISION OR IMPACT</b></p> <p><b>2</b></p> <p>1. NOT COLLISION BETWEEN TWO VEHICLES IN TRANSPORT                  2. REAR-END                  3. HEAD-ON                  4. REAR-TO-REAR                  5. BACKING                  6. ANGLE                  7. SIDESWIPE SAME DIRECTION                  8. SIDESWIPE OPPOSITE DIRECTION                  9. UNKNOWN</p>	<p><b>SCHOOL BUS RELATED</b></p> <p><b>1</b></p> <p>1. NO                  2. YES, DIRECTLY INVOLVED                  3. YES, INDIRECTLY INVOLVED                  4. UNKNOWN</p>	<p><b>DIAGRAM</b></p> <p style="text-align: center;"><b>I-71</b></p> <p style="text-align: center;"><b>WADSWORTH ROAD</b></p> <p style="text-align: center;"><b>1</b></p> <p style="text-align: center;"><b>2</b></p> <p style="text-align: center;"><b>* Not To Scale *</b></p> <p style="text-align: right;"><b>NORTH</b></p>
<p><b>WEATHER</b></p> <p><b>01</b></p> <p>01. CLEAR                  02. CLOUDY                  03. FOG/SMOG/SMOKE                  04. RAIN                  05. SLEET/HAIL (FREEZING RAIN OR DRIZZLE)                  06. SNOW                  07. SEVERE CROSSWINDS                  08. BLOWING SAND/SOIL/DIRT/SNOW                  09. OTHER                  10. UNKNOWN</p>	<p><b>WORK ZONE RELATED</b></p> <p><b>1</b></p> <p>1. NO                  2. YES                  3. UNKNOWN</p>	
<p><b>LIGHT CONDITIONS</b></p> <p>PRIMARY <b>1</b>    SECONDARY <input type="checkbox"/></p> <p>1. DAYLIGHT                  2. DAWN                  3. DUSK                  4. DARK - LIGHTED ROADWAY                  5. DARK - ROADWAY NOT LIGHTED                  6. DARK - UNKNOWN ROADWAY LIGHTING                  7. GLARE                  8. OTHER                  9. UNKNOWN</p>	<p><b>TYPE OF WORK ZONE</b></p> <p><input type="checkbox"/></p> <p>1. LANE CLOSURE                  2. LANE SHIFT/CROSSOVER                  3. WORK ON SHOULDER OR MEDIAN                  4. INTERMITTENT OR MOVING WORK                  5. OTHER</p>	
<p><b>LOCATION OF CRASH IN WORK ZONE</b></p> <p><input type="checkbox"/></p> <p>1. BEFORE THE FIRST WORK ZONE WARNING SIGN                  2. ADVANCE WARNING AREA                  3. TRANSITION AREA                  4. ACTIVITY AREA</p>	<p><b>WORKERS PRESENT</b></p> <p><input type="checkbox"/></p> <p>1. NO                  2. YES                  3. UNKNOWN</p>	

<b>TRUCK/BUS UNIT #</b>	<input type="text"/>	<b>A</b>	THE CRASH INVOLVED ONE OR MORE OF THE FOLLOWING: A TRUCK (MOTOR VEHICLE) WITH A GVWR MORE THAN 10,000 POUNDS; OR A TRUCK (MOTOR VEHICLE) WITH A HAZARDOUS MATERIALS PLACARD; OR A BUS DESIGNED FOR AT LEAST 8 PERSONS, INCLUDING DRIVER
		<b>N</b>	THE CRASH RESULTED IN ONE OF THE FOLLOWING: A FATALITY; OR AN INJURY REQUIRING TRANSPORTATION OR IMMEDIATE MEDICAL TREATMENT; OR AT LEAST ONE VEHICLE WAS TOWED DUE TO DISABLING DAMAGE OR REQUIRED INTERVENING ASSISTANCE BEFORE PROCEEDING UNDER ITS OWN POWER
		<b>D</b>	

<b>COMPANY (FROM SHIPPING PAPERS)</b>	<b>COMPANY PHONE</b>
---------------------------------------	----------------------

**ADDRESS (STREET, CITY, ST, ZIP CODE)**

<b>US DOT</b>	<b>ICC MC</b>	<b>PUCO</b>	<b>TRAILER LP ST.</b>	<b>TRAILER LP YEAR</b>	<b>TRAILER LP #</b>	<b>PLACARD #</b>	<b># DIA</b>
---------------	---------------	-------------	-----------------------	------------------------	---------------------	------------------	--------------

<b>CARGO BODY TYPE</b>	06. POLE 07. FLATBED 08. DUMP 09. CONCRETE MIXER	10. AUTO TRANSPORTER 11. GARBAGE/REFUSE 12. OTHER 13. UNKNOWN	<b>WEIGHT (GVWR)</b>	1. LESS/EQUAL 10,000 2. 10,001 - 26,000 3. MORE THAN 26,000	<b>CDL CLASS</b>	1. CLASS A 2. CLASS B 3. CLASS C 4. CLASS D 5. CLASS E	<b>HAZARDOUS MATERIALS PLACARD</b>	1. NO 2. YES 3. UNKNOWN	<b>HAZARDOUS MATERIALS RELEASED</b>	1. NO 4. UNKNOWN 2. YES 3. NOT APPLICABLE
------------------------	---	--	----------------------	---	------------------	--	------------------------------------	-------------------------------	-------------------------------------	---

<b>POLICE ACTION</b>						
<b>DATE CRASH REPORTED</b>	<b>TIME REC CALL</b>	<b>DISPATCH</b>	<b>ARRIVED</b>	<b>CLEARED</b>	<b>OTHER</b>	<b>TOTAL MINUTES</b>
4/27/2012	15:52	15:52	15:52	16:35	0	43
<b>OFFICER'S NAME</b>		<b>BADGE #</b>	<b>CHECKED BY</b>		<b>DATE REPORT FILED</b>	
P.O. JUSTIN BENNETT		1612	SGT. NEIL		4/27/2012	
<b>REPORT TAKEN BY</b>	<b>REPORT TAKEN AT</b>				<b>SUPPLEMENT 'X' IF YES</b>	<b>LOCAL REPORT #</b>
1	1				<input type="checkbox"/>	160-12- 003314