



TRAFFIC CRASH REPORT

CRASH REPORT # 160-13- 1443	CRASH SEVERITY 2 1 FATAL ERROR 3 PDO 2 INJURY 4 UNKNOWN	PRIVATE PROPERTY <input type="checkbox"/> *X IF YES	HIT / SKIP 1 1 NOT HIT / SKIP 2 SOLVED 3 NOT SOLVED	PHOTOS TAKEN X *X IF YES	OH-2 OH-3 OH-1P OTHER <input type="checkbox"/> <input type="checkbox"/> <input type="checkbox"/> <input type="checkbox"/>
N.C.I.C. # 05213	REPORTING AGENCY MONTVILLE TOWNSHIP POLICE	# UNITS 3	UNIT ERROR 01 98 ANIMAL 99 UNKNOWN	DATE OF CRASH 2/13/2013	

TIME OF CRASH 19:45	DAY OF WEEK WED	CITY/VILLAGE/TOWNSHIP TOWNSHIP	NAME (OF CITY, VILLAGE OR TOWNSHIP) MONTVILLE (TOWNSHIP OF)	COUNTY # 52	LATITUDE 41080952	LONGITUDE 081472497
-------------------------------	---------------------------	--	---	-----------------------	-----------------------------	-------------------------------

CRASH OCCURRED ON PREFIX 0018	CRASH LOCATION 0018	TYPE LOC 3	TYPE LOCATION POINT USED 1 NAMED STREET 2 NUMBERED STREET 3 NUMBERED ROUTE	LOCAL INFORMATION 2860 MEDINA ROAD
--	-------------------------------	----------------------	---	--

DIST. REF.	DIR	PREFIX	REFERENCE 2860 MEDINA	REF POINT 09	REFERENCE POINT USED 01 STATE LINE 02 INTERSECTION OF TWO STREETS 03 COUNTY LINE 04 HOUSE NUMBER 05 TOWNSHIP BOUNDARY 06 MILE POST 07 CORPORATION LIMIT 08 PLACE NAME WITHOUT REFEREN 09 DRIVEWAY 10 STREET OR ROUTE WITHOUT REFERENCE
------------	-----	--------	---------------------------------	------------------------	--

MOTORIST / NON-MOTORIST

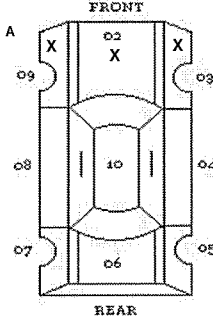
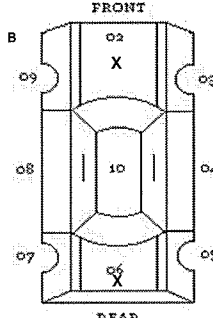
A	UNIT # 01	# OF OCC 1	NAME (LAST, FIRST, MIDDLE) TIPTON WILLIAM T.		ADDRESS (STREET, CITY, STATE, ZIP-CODE) 2367 OLD TOWN ROAD SW NEW PHILADELPHIA OH 44663	
SOCIAL SECURITY NUMBER	DATE OF BIRTH 06/25/1971	AGE 41	SEX M	HOME PHONE # (330)268-8323	WORK PHONE #	
DL STATE OH	DL # RF075229	LP STATE OH	LP # FAL4507	INJURED TAKEN BY 1 1 NONE 2 EMS 3 POLICE 4 OTHER 5 UNKNOWN	TRANSPORTED BY	INJURED TAKEN TO
OWNER NAME (IF SAME, WRITE "SAME") TIPTON, WILLIAM T.			OWNER ADDRESS (STREET, CITY, STATE, ZIP-CODE) 2367 OLD TOWN ROAD SW NEW PHILADELPHIA OH 44663			
YEAR 2002	MAKE SUBARU	MODEL OTHER	COLOR SILVER	INSURANCE COMPANY NATIONWIDE	TOWING SERVICE AAA	OWNER PHONE #
OFFENSE CHARGED 4511.21A	OFFENSE DESCRIPTION ASSURED CLEAR DISTANCE AHEAD			CITATION # Y35340	LOCAL CODE <input type="checkbox"/> *X IF YES	


B	UNIT # 02	# OF OCC 1	NAME (LAST, FIRST, MIDDLE) PRETO LEE ANN		ADDRESS (STREET, CITY, STATE, ZIP-CODE) 6099 ARLYNE LANE MEDINA OH 44256	
SOCIAL SECURITY NUMBER	DATE OF BIRTH 05/24/1963	AGE 49	SEX F	HOME PHONE # (330)725-7182	WORK PHONE # (330)242-2936	
DL STATE OH	DL # RJ686977	LP STATE OH	LP # EKL7492	INJURED TAKEN BY 2 1 NONE 2 EMS 3 POLICE 4 OTHER 5 UNKNOWN	TRANSPORTED BY L.S.T.	INJURED TAKEN TO MGH
OWNER NAME (IF SAME, WRITE "SAME") PRETO, LEE ANN			OWNER ADDRESS (STREET, CITY, STATE, ZIP-CODE) 6099 ARLYNE LANE MEDINA OH 44256			
YEAR 2011	MAKE HONDA	MODEL CIVIC	COLOR SILVER	INSURANCE COMPANY HOFFMAN GROUP	TOWING SERVICE	OWNER PHONE #
OFFENSE CHARGED	OFFENSE DESCRIPTION			CITATION #	LOCAL CODE <input type="checkbox"/> *X IF YES	

OCCUPANT

C	UNIT #	NAME (LAST, FIRST, MIDDLE)	HOME PHONE #	DATE OF BIRTH	AGE	SEX
ADDRESS (STREET, CITY, STATE, ZIP-CODE)			INJURED TAKEN BY <input type="checkbox"/> 1 NONE 2 EMS 3 POLICE 4 OTHER 5 UNKNOWN	TRANSPORTED BY	INJURED TAKEN TO	
D	UNIT #	NAME (LAST, FIRST, MIDDLE)	HOME PHONE #	DATE OF BIRTH	AGE	SEX
ADDRESS (STREET, CITY, STATE, ZIP-CODE)			INJURED TAKEN BY <input type="checkbox"/> 1 NONE 2 EMS 3 POLICE 4 OTHER 5 UNKNOWN	TRANSPORTED BY	INJURED TAKEN TO	

SEATING POSITION A 01 01.FRONT - LEFT (MC DRIVER) 02.FRONT - MIDDLE 03.FRONT - RIGHT 04.SECOND - LEFT (MC PASS) B 01 05.SECOND - MIDDLE 06.SECOND - RIGHT 07.THIRD - LEFT (MC PASSENGER/SIDE CAR) 08.THIRD - MIDDLE 09.THIRD - RIGHT 10.SLEEPER SECTION OF CAB 11.ENCLOSED CARGO AREA 12.UNENCLOSED CARGO AREA D 01 13.TRAILING UNIT 14.EXTERIOR 15.OTHER 16.NON-MOTORIST 17.UNKNOWN	SAFETY EQUIPMENT A 04 MOTORIST 01.NONE USED 02.SHOULDER BELT ONLY USED 03.LAP BELT ONLY USED 04.SHOULDER AND LAP BELT USED 05.CHILD SAFETY SEAT USED 06.HELMET USED 07.RESTRAINT USE UNKNOWN NON-MOTORIST 08.NONE USED 09.HELMET USED 10.PROTECTIVE PADS D 01 11.REFLECTIVE CLOTHING 12.LIGHTING 13.OTHER 14.UNKNOWN	AIR BAG A 1 1. NOT-DEPLOYED 2.DEPLOYED - FRONT 3.DEPLOYED - SIDE 4.DEPLOYED BOTH FRONT/SIDE 5.NOT APPLICABLE 6.DEPLOYMENT UNKNOWN B 1 C D	AIR BAG SWITCH A 4 1.ON-OFF SWITCH NOT PRESENT 2.SWITCH IN ON POSITION 3.SWITCH IN OFF POSITION 4.UNKNOWN B 4 C D	EJECTION A 1 1.NOT EJECTED 2.TOTALLY EJECTED 3.PARTIALLY EJECTED 4.NOT APPLICABLE 5.UNKNOWN B 1 C D	TRAPPED A 1 1.NOT TRAPPED 2.EXTRICATED BY MECHANICAL MEANS 3.FREED BY NON-MECHANICAL MEANS 4.UNKNOWN B 1 C D	INJURIES A 1 1.NO INJURY 2.POSSIBLE 3.NON-INCAPACITATING 4.INCAPACITATING 5.FATAL INJURY 6.UNKNOWN B 3 C D
BLANK FOR WITNESS						<input type="checkbox"/> SUPPLEMENT *X IF YES

UNIT NUMBERS A <input type="text" value="01"/> B <input type="text" value="02"/>	DAMAGE AREA 	PRE-CRASH ACTIONS A <input type="text" value="01"/> B <input type="text" value="11"/>	SEQUENCE OF EVENTS <table border="1"> <tr><td>A</td><td>B</td></tr> <tr><td>1 <input type="text" value="20"/></td><td>1 <input type="text" value="20"/></td></tr> <tr><td>2 <input type="text"/></td><td>2 <input type="text"/></td></tr> <tr><td>3 <input type="text"/></td><td>3 <input type="text"/></td></tr> <tr><td>4 <input type="text"/></td><td>4 <input type="text"/></td></tr> </table>	A	B	1 <input type="text" value="20"/>	1 <input type="text" value="20"/>	2 <input type="text"/>	2 <input type="text"/>	3 <input type="text"/>	3 <input type="text"/>	4 <input type="text"/>	4 <input type="text"/>	POSTED SPEED A <input type="text" value="40"/> B <input type="text" value="40"/>	DRUG TEST STATUS A <input type="text" value="1"/> B <input type="text" value="1"/>		
A	B																
1 <input type="text" value="20"/>	1 <input type="text" value="20"/>																
2 <input type="text"/>	2 <input type="text"/>																
3 <input type="text"/>	3 <input type="text"/>																
4 <input type="text"/>	4 <input type="text"/>																
NON-MOTORIST LOCATION A <input type="text"/>		CONTRIBUTING CIRCUMSTANCES A <input type="text" value="08"/> B <input type="text" value="01"/>	SEQUENCE OF EVENTS NON-COLLISION 01. OVERTURN/ROLLOVER 02. FIRE/EXPLOSION 03. IMMERSION 04. JACKKNIFE 05. CARGO/EQUIPMENT LOSS OR SHIFT 06. EQUIPMENT FAILURE (BLOWN TIRE, BRAKE FAILURE, ETC.) 07. SEPARATION OF UNITS 08. RAN OFF ROAD RIGHT 09. RAN OFF ROAD LEFT 10. CROSS-MEDIAN/CENTERLINE 11. DOWNHILL RUNAWAY 12. OTHER NON-COLLISION 13. UNKNOWN NON-COLLISION 14. COLLISION W/PERSON, VEHICLE, OR OBJECT NOT FIXED 15. PEDALCYCLE 16. RAILWAY VEHICLE (E.G. TRAIN, ENGINE) 17. ANIMAL - FARM 18. ANIMAL - DEER 19. ANIMAL - OTHER 20. MOTOR VEHICLE IN TRANSPORT 21. PARKED MOTOR VEHICLE 22. WORK ZONE MAINTENANCE EQUIPMENT 23. OTHER MOVABLE OBJECT 24. UNKNOWN MOVABLE OBJECT 25. IMPACT ATTENUATOR/CRASH CUSHION 26. BRIDGE OVERHEAD STRUCTURE 27. BRIDGE PIER OR ABUTMENT 28. BRIDGE PARAPET 29. BRIDGE RAIL 30. GUARDRAIL FACE 31. GUARDRAIL END 32. MEDIAN BARRIER 33. HIGHWAY TRAFFIC SIGN POST 34. OVERHEAD SIGN POST 35. LIGHT/LUMINARIES SUPPORT 36. UTILITY POLE 37. OTHER POST, POLE OR SUPPORT 38. CULVERT 39. CURB 40. DITCH 41. EMBANKMENT 42. FENCE 43. MAILBOX 44. TREE 45. OTHER FIXED OBJECT (WALL, BUILDING, TUNNEL ETC.) 46. WORK ZONE MAINTENANCE EQUIPMENT 47. UNKNOWN FIXED OBJECT 48. OTHER 49. UNKNOWN	TRAFFIC CONTROL A <input type="text" value="04"/> B <input type="text" value="04"/>	DRUG TEST TYPE A <input type="text" value="1"/> B <input type="text" value="1"/>												
TYPE OF UNIT A <input type="text" value="03"/> B <input type="text" value="03"/>	MOST DAMAGED AREA A <input type="text" value="02"/> B <input type="text" value="06"/>	VEHICLE DEFECT CODE ONLY IF '19' SELECTED ABOVE A <input type="text"/>	SEQUENCE OF EVENTS FIRST HARMFUL EVENT A <input type="text" value="1"/> B <input type="text" value="1"/>	DIRECTION FROM TO A <input type="text" value="4"/> <input type="text" value="3"/> B <input type="text" value="4"/> <input type="text" value="3"/>	DRUG TEST 1 & 2 RESULT <table border="1"> <tr><td>A</td><td>1</td><td>2</td><td>B</td><td>1</td><td>2</td></tr> <tr><td><input type="text" value="1"/></td><td><input type="text" value="1"/></td><td><input type="text"/></td><td><input type="text" value="1"/></td><td><input type="text" value="1"/></td><td><input type="text"/></td></tr> </table>	A	1	2	B	1	2	<input type="text" value="1"/>	<input type="text" value="1"/>	<input type="text"/>	<input type="text" value="1"/>	<input type="text" value="1"/>	<input type="text"/>
A	1	2	B	1	2												
<input type="text" value="1"/>	<input type="text" value="1"/>	<input type="text"/>	<input type="text" value="1"/>	<input type="text" value="1"/>	<input type="text"/>												
IN EMERGENCY RESPONSE A <input type="text" value="1"/> B <input type="text" value="1"/>	POINT OF IMPACT A <input type="text" value="02"/> B <input type="text" value="06"/>	VEHICLE DEFECT CODE ONLY IF '19' SELECTED ABOVE A <input type="text"/>	SEQUENCE OF EVENTS MOST HARMFUL EVENT A <input type="text" value="1"/> B <input type="text" value="1"/>	CONDITION A <input type="text" value="1"/> B <input type="text" value="1"/>	TYPE OF INTERSECTION <input type="text" value="02"/>												
DAMAGE SCALE A <input type="text" value="4"/> B <input type="text" value="2"/>	ACTION A <input type="text" value="3"/> B <input type="text" value="5"/>	VEHICLE DEFECT CODE ONLY IF '19' SELECTED ABOVE A <input type="text"/>	SEQUENCE OF EVENTS SPEED DETECTED A <input type="text" value="1"/> B <input type="text" value="1"/>	ALCOHOL/DRUG SUSPECTED A <input type="text" value="1"/> B <input type="text" value="1"/>	OCCURRENCE <input type="text" value="1"/>												
DAMAGE SCALE A <input type="text" value="4"/> B <input type="text" value="2"/>	STRIKING VEHICLE OVERRIDE/UNDERIDE A <input type="text" value="1"/> B <input type="text" value="1"/>	VEHICLE DEFECT CODE ONLY IF '19' SELECTED ABOVE A <input type="text"/>	SEQUENCE OF EVENTS SPEED A <input type="text" value="25"/> B <input type="text" value="0"/>	ALCOHOL TEST STATUS A <input type="text" value="1"/> B <input type="text" value="1"/>	ROAD CONTOUR <input type="text" value="1"/>												
DAMAGE SCALE A <input type="text" value="4"/> B <input type="text" value="2"/>	STRIKING VEHICLE OVERRIDE/UNDERIDE A <input type="text" value="1"/> B <input type="text" value="1"/>	VEHICLE DEFECT CODE ONLY IF '19' SELECTED ABOVE A <input type="text"/>	SEQUENCE OF EVENTS SPEED A <input type="text" value="25"/> B <input type="text" value="0"/>	ALCOHOL TEST TYPE A <input type="text" value="1"/> B <input type="text" value="1"/>	ROAD CONDITIONS PRIMARY <input type="text" value="01"/> SECONDARY <input type="text"/>												
SUPPLEMENT 'X' IF YES <input type="text"/>				LOCAL REPORT # 160-13- 1443													



TRAFFIC CRASH REPORT

CRASH REPORT # 160-13- 1443	CRASH SEVERITY 2 1 FATAL ERROR 3 PDO 2 INJURY 4 UNKNOWN	PRIVATE PROPERTY <input type="checkbox"/> *X IF YES	HIT / SKIP 1 1 NOT HIT / SKIP 2 SOLVED 3 NOT SOLVED	PHOTOS TAKEN X *X IF YES	OH-2 OH-3 OH-1P OTHER <input type="checkbox"/> <input type="checkbox"/> <input type="checkbox"/> <input type="checkbox"/>
N.C.I.C. # 05213	REPORTING AGENCY MONTVILLE TOWNSHIP POLICE	# UNITS 3	UNIT ERROR 01 98 ANIMAL 99 UNKNOWN	DATE OF CRASH 2/13/2013	

TIME OF CRASH 19:45	DAY OF WEEK WED	CITY/VILLAGE/TOWNSHIP TOWNSHIP	NAME (OF CITY, VILLAGE OR TOWNSHIP) MONTVILLE (TOWNSHIP OF)	COUNTY # 52	LATITUDE 41080952	LONGITUDE 081472497
-------------------------------	---------------------------	--	---	-----------------------	-----------------------------	-------------------------------

CRASH OCCURRED ON PREFIX 0018	CRASH LOCATION 0018	TYPE LOC 3	TYPE LOCATION POINT USED 1 NAMED STREET 2 NUMBERED STREET 3 NUMBERED ROUTE	LOCAL INFORMATION 2860 MEDINA ROAD
--	-------------------------------	----------------------	---	--

DIST. REF.	DIR	PREFIX	REFERENCE 2860 MEDINA	REF POINT 09	REFERENCE POINT USED 01 STATE LINE 02 INTERSECTION OF TWO STREETS 03 COUNTY LINE 04 HOUSE NUMBER 05 TOWNSHIP BOUNDARY 06 MILE POST 07 CORPORATION LIMIT 08 PLACE NAME WITHOUT REFEREN 09 DRIVEWAY 10 STREET OR ROUTE WITHOUT REFERENCE
------------	-----	--------	---------------------------------	------------------------	--

MOTORIST / NON-MOTORIST

A	UNIT # 03	# OF OCC 1	NAME (LAST, FIRST, MIDDLE) ROSS JR BIRSEE	ADDRESS (STREET, CITY, STATE, ZIP-CODE) 2625 COUNTY SQUIRE STREET UNIONTOWN OH 44685	SOCIAL SECURITY NUMBER	DATE OF BIRTH 11/10/1946	AGE 66	SEX M	HOME PHONE # (330)966-4812	WORK PHONE # (800)762-2579	
DL STATE OH	DL # RQ339300	LP STATE OH	LP # EL04LQ	INJURED TAKEN BY 1 1 NONE 4 OTHER 2 EMS 5 UNKNOWN 3 POLICE	TRANSPORTED BY	INJURED TAKEN TO		OWNER NAME (IF SAME, WRITE "SAME") ROSS JR, BIRSEE	OWNER ADDRESS (STREET, CITY, STATE, ZIP-CODE) 2625 COUNTY SQUIRE STREET UNIONTOWN OH 44685		
YEAR 2002	MAKE TOYOTA	MODEL CAMRY	COLOR BLACK	INSURANCE COMPANY STATE FARM	TOWING SERVICE	OWNER PHONE #		OFFENSE CHARGED	OFFENSE DESCRIPTION	CITATION #	LOCAL CODE <input type="checkbox"/> *X IF YES

B	UNIT #	# OF OCC	NAME (LAST, FIRST, MIDDLE)	ADDRESS (STREET, CITY, STATE, ZIP-CODE)	SOCIAL SECURITY NUMBER	DATE OF BIRTH	AGE	SEX	HOME PHONE #	WORK PHONE #	
DL STATE	DL #	LP STATE	LP #	INJURED TAKEN BY	TRANSPORTED BY	INJURED TAKEN TO		OWNER NAME (IF SAME, WRITE "SAME")	OWNER ADDRESS (STREET, CITY, STATE, ZIP-CODE)		
YEAR	MAKE	MODEL	COLOR	INSURANCE COMPANY	TOWING SERVICE	OWNER PHONE #		OFFENSE CHARGED	OFFENSE DESCRIPTION	CITATION #	LOCAL CODE <input type="checkbox"/> *X IF YES

OCCUPANT

C	UNIT #	NAME (LAST, FIRST, MIDDLE)	HOME PHONE #	DATE OF BIRTH	AGE	SEX
ADDRESS (STREET, CITY, STATE, ZIP-CODE)				INJURED TAKEN BY	TRANSPORTED BY	INJURED TAKEN TO
D	UNIT #	NAME (LAST, FIRST, MIDDLE)	HOME PHONE #	DATE OF BIRTH	AGE	SEX
ADDRESS (STREET, CITY, STATE, ZIP-CODE)				INJURED TAKEN BY	TRANSPORTED BY	INJURED TAKEN TO

SEATING POSITION A 01 01.FRONT - LEFT (MC DRIVER) 02.FRONT - MIDDLE 03.FRONT - RIGHT 04.SECOND - LEFT (MC PASS) B 05.SECOND - MIDDLE 06.SECOND - RIGHT 07.THIRD - LEFT (MC PASSENGER/SIDE CAR) 08.THIRD - MIDDLE 09.THIRD - RIGHT 10.SLEEPER SECTION OF CAB 11.ENCLOSED CARGO AREA 12.UNENCLOSED CARGO AREA D 13.TRAILING UNIT 14.EXTERIOR 15.OTHER 16.NON-MOTORIST 17.UNKNOWN	SAFETY EQUIPMENT A 04 MOTORIST 01.NONE USED 02.SHoulder BELT ONLY USED 03.LAP BELT ONLY USED 04.SHoulder AND LAP BELT USED 05.CHILD SAFETY SEAT USED 06.HELMET USED 07.RESTRAINT USE UNKNOWN NON-MOTORIST 08.NONE USED 09.HELMET USED 10.PROTECTIVE PADS 11.REFLECTIVE CLOTHING 12.LIGHTING 13.OTHER 14.UNKNOWN	AIR BAG A 1 1. NOT-DEPLOYED 2.DEPLOYED - FRONT 3.DEPLOYED - SIDE 4.DEPLOYED BOTH FRONT/SIDE 5.NOT APPLICABLE 6.DEPLOYMENT UNKNOWN	AIR BAG SWITCH A 4 1.ON-OFF SWITCH NOT PRESENT 2.SWITCH IN ON POSITION 3.SWITCH IN OFF POSITION 4.UNKNOWN POSITION	EJECTION A 1 1.NOT EJECTED 2.TOTALLY EJECTED 3.PARTIALLY EJECTED 4.NOT APPLICABLE 5.UNKNOWN	TRAPPED A 1 1.NOT TRAPPED 2.EXTRICATED BY MECHANICAL MEANS 3.FREED BY NON-MECHANICAL MEANS 4.UNKNOWN	INJURIES A 1 1.NO INJURY 2.POSSIBLE 3.NON-INCAPACITATING 4.INCAPACITATING 5.FATAL INJURY 6.UNKNOWN
BLANK FOR WITNESS						<input type="checkbox"/> SUPPLEMENT *X IF YES

<p>UNIT NUMBERS</p> <p>A <input type="text" value="03"/> B <input type="text"/></p> <p>NON-MOTORIST LOCATION</p> <p>A <input type="text"/> B <input type="text"/></p> <p>01.MARKED CROSSWALK AT INTERSECTION 02.AT INTERSECTION BUT NO CROSSWALK 03.NON-INTERSECTION CROSSWALK 04.DRIVEWAY ACCESS CROSSWALK 05.IN ROADWAY 06.NOT IN ROADWAY 07.MEDIAN (BUT NOT ON SHOULDER) 08.ISLAND 09.SHOULDER 10.SIDEWALK 11.WITHIN 10 FEET OF ROADWAY (BUT NO SHOULDER, MEDIAN, SIDEWALK, OR ISLAND) 12.BEYOND 10 FEET OF ROADWAY (WITHIN TRAFFICWAY) 13.OUTSIDE TRAFFICWAY 14.SHARED USE PATHS OR TRAILS 15.UNKNOWN</p> <p>TYPE OF UNIT</p> <p>A <input type="text" value="03"/> B <input type="text"/></p> <p>MOTORIST 01.SUB-COMPACT 02.COMPACT 03.MID SIZED 04.FULL SIZE 05.MINIVAN 06.SPORT UTILITY VEHICLE 07.PICKUP 08.PANELVAN 09.SINGLE UNIT TRUCK, 2 AXLES, 6 TIRES 10.SINGLE UNIT TRUCK, 3 OR MORE AXLES 11.TRUCK/TRAILER 12.TRUCK TRACTOR (BOBTAIL) 13.TRACTOR/SEMI-TRAILER 14.TRACTOR/DOUBLE - SHORT 15.TRACTOR DOUBLE - LONG 16.FIFTH WHEEL OR CONVERTER DOLLY 17.TRACTOR/TRIPLES 18.MOTORCYCLE 19.MOTORCYCLED BICYCLE 20.SCHOOL BUS 21.CHURCH BUS 22.PUBLIC BUS 23.OTHER BUS 24.POLICE VEHICLE 25.FIRE TRUCK 26.AMBULANCE/RESCUE 27.TAXI 28.MOTOR HOME 29.TRAIN 30.FARM VEHICLE 31.FARM EQUIPMENT 32.SNOWMOBILE 33.CONSTRUCTION EQUIPMENT 34.ALL OTHERS NON-MOTORIST 35.ANIMAL W/DRIVER 36.ANIMAL W/BUGGY 37.BICYCLE 38.PEDESTRIAN 39.PEDALCYCLIST (BICYCLE, TRICYCLE, UNICYCLE, PEDAL CAR) 40.SKATER 41.OTHER-NON MOTORIST (WHEELCHAIR, ETC) 42.UNKNOWN</p>	<p>DAMAGE AREA</p> <p>POINT OF IMPACT</p> <p>A <input type="text" value="06"/> B <input type="text"/></p> <p>01.NONE 02.CENTER FRONT 03.RIGHT FRONT 04.RIGHT SIDE 05.RIGHT REAR 06.REAR CENTER 07.LEFT REAR 08.LEFT SIDE 09.LEFT FRONT 10.TOP AND WINDOWS 11.UNDERCARRIAGE 12.LOAD /TRAILER 13.TOTAL (ALL AREAS) 14.OTHER 15.UNKNOWN</p> <p>ACTION</p> <p>A <input type="text" value="4"/> B <input type="text"/></p> <p>1.NON-CONTACT 2.NON-COLLISION 3.STRIKING 4.STRUCK 5.BOTH STRIKING AND STRUCK 6.UNKNOWN</p> <p>STRIKING VEHICLE OVERRIDE/UNDERIDE</p> <p>A <input type="text" value="1"/> B <input type="text"/></p> <p>1.NO UNDERIDE OR OVERRIDE 2.UNDERIDE, COMPARTMENT INTRUSION 3.UNDERIDE, NO COMPARTMENT INTRUSION 4.UNDERIDE, COMPARTMENT INTRUSION UNKNOWN 5.OVERRIDE, MOTOR VEHICLE IN TRANSPORT 6.OVERRIDE, OTHER VEHICLE 7.UNKNOWN IF UNDERIDE OR OVERRIDE</p>	<p>PRE-CRASH ACTIONS</p> <p>A <input type="text" value="11"/> B <input type="text"/></p> <p>MOTORIST 01.MOVEMENTS ESSENTIALLY STRAIGHT AHEAD 02.BACKING 03.CHANGING LANES 04.OVERTAKING/PASSING 05.TURNING RIGHT 06.TURNING LEFT 07.MAKING U-TURN 08.ENTERING TRAFFIC LANE 09.LEAVING TRAFFIC LANE 10.PARKED 11.SLOWING OR STOPPED IN TRAFFIC 12.DRIVERLESS 13.OTHER 14.UNKNOWN NON-MOTORIST 15.ENTERING OR CROSSING SPECIFIED LOCATION 16.WALKING, RUNNING, JOGGING, PLAYING, CYCLING 17.WORKING 18.PUSHING VEHICLE 19.APPROACHING OR LEAVING VEHICLE 20.PLAYING OR WORKING ON VEHICLE 21.STANDING 22.OTHER 23.UNKNOWN</p> <p>CONTRIBUTING CIRCUMSTANCES</p> <p>A <input type="text" value="01"/> B <input type="text"/></p> <p>MOTORIST 01.NONE 02.FAULTURE TO YIELD 03.RAN RED LIGHT OR STOP SIGN 04.EXCEEDED SPEED LIMIT 05.UNSAFE SPEED 06.IMPROPER TURN 07.LEFT OF CENTER 08.FOLLOWED TOO CLOSELY/ACDA 09.IMPROPER LANE CHANGE/DROVE OFF ROAD/IMPROPER PASSING 10.IMPROPER BACKING 11.IMPROPER START FROM PARKED POSITION 12.STOPPED OR PARKED ILLEGALLY 13.OPERATING VEHICLE IN ERRATIC, RECKLESS, CARELESS, NEGLIGENT OR AGGRESSIVE MANNER 14.SWERVING TO AVOID (DUE TO WIND, SLIPPERY SURFACE, VEHICLE, OBJECT, NON-MOTORIST IN ROADWAY, ETC.) 15.FAILURE TO CONTROL 16.VISION OBSTRUCTION 17.DRIVER INATTENTION 18.FATIGUE/ASLEEP 19.OPERATING DEFECTIVE EQUIPMENT 20.LOAD SHIFTING/FALLING/SPILLING 21.OTHER IMPROPER ACTION 22.UNKNOWN NON-MOTORIST 23.NONE 24.IMPROPER CROSSING 25.DARTING 26.LYING AND/OR ILLEGALLY IN ROADWAY 27.FAILURE TO YIELD RIGHT OF WAY 28.NOT VISIBLE (DARK CLOTHING) 29.INATTENTIVE 30.FAILURE TO OBEY TRAFFIC SIGNS, SIGNALS OR OFFICER 31.WRONG SIDE OF THE ROAD 32.OTHER 33.UNKNOWN</p> <p>VEHICLE DEFECT CODE ONLY IF '19' SELECTED ABOVE</p> <p>A <input type="text"/> B <input type="text"/></p> <p>01.TURN SIGNALS 02.HEAD LAMPS 03.TAIL LAMPS 04.BRAKES 05.STEERING 06.TIRE BLOWOUT 07.WORN OR SLICK TIRES 08.TRAILER EQUIPMENT DEFECTIVE 09.MOTOR TROUBLE 10.DISABLED FROM PRIOR ACCIDENT 11.OTHER DEFECTS 12.NO DEFECTS</p>	<p>SEQUENCE OF EVENTS</p> <p>A <input type="text" value="20"/> B <input type="text"/></p> <p>1 <input type="text"/> 1 <input type="text"/> 2 <input type="text"/> 2 <input type="text"/> 3 <input type="text"/> 3 <input type="text"/> 4 <input type="text"/> 4 <input type="text"/></p> <p>NON-COLLISION 01.OVERTURN/ROLLOVER 02.FIRE/EXPLOSION 03.IMMERSION 04.JACKKNIFE 05.CARGO/EQUIPMENT LOSS OR SHIFT 06.EQUIPMENT FAILURE (BLOWN TIRE, BRAKE FAILURE, ETC) 07.SEPARATION OF UNITS 08.RAN OFF ROAD RIGHT 09.RAN OFF ROAD LEFT 10.CROSS MEDIAN/CENTERLINE 11.DOWNHILL RUNAWAY 12.OTHER NON-COLLISION 13.UNKNOWN NON-COLLISION COLLISION W/PERSON, VEHICLE, OR OBJECT NOT FIXED 14.PEDESTRIAN 15.PEDALCYCLE 16.RAILWAY VEHICLE (E.G. TRAIN, ENGINE) 17.ANIMAL - FARM 18.ANIMAL - DEER 19.ANIMAL - OTHER 20.MOTOR VEHICLE IN TRANSPORT 21.PARKED MOTOR VEHICLE 22.WORK ZONE MAINTENANCE EQUIPMENT 23.OTHER MOVABLE OBJECT 24.UNKNOWN MOVABLE OBJECT COLLISION WITH FIXED OBJECT 25.IMPACT ATTENUATOR/CRASH CUSHION 26.BRIDGE OVERHEAD STRUCTURE 27.BRIDGE PIER OR ABUTMENT 28.BRIDGE PARAPET 29.BRIDGE RAIL 30.GUARDRAIL FACE 31.GUARDRAIL END 32.MEDIAN BARRIER 33.HIGHWAY TRAFFIC SIGN POST 34.OVERHEAD SIGN POST 35.LIGHT/LUMINARIES SUPPORT 36.UTILITY POLE 37.OTHER POST, POLE OR SUPPORT 38.CULVERT 39.DITCH 40.DITCH 41.EMBARKMENT 42.FENCE 43.MAILBOX 44.TREE 45.OTHER FIXED OBJECT(WALL, BUILDING, TUNNEL, ETC) 46.WORK ZONE MAINTENANCE EQUIPMENT 47.UNKNOWN FIXED OBJECT 48.OTHER 49.UNKNOWN</p> <p>FIRST HARMFUL EVENT</p> <p>A <input type="text" value="1"/> B <input type="text"/></p> <p>OF THE SEQUENCE OF EVENTS - WHICH ONE IS THE FIRST HARMFUL EVENT (1-4)</p> <p>MOST HARMFUL EVENT</p> <p>A <input type="text" value="1"/> B <input type="text"/></p> <p>OF THE SEQUENCE OF EVENTS - WHICH ONE IS THE MOST HARMFUL EVENT (1-4)</p> <p>SPEED DETECTED</p> <p>A <input type="text" value="1"/> B <input type="text"/></p> <p>1.STATED 2.ESTIMATED</p> <p>SPEED</p> <p>A <input type="text" value="0"/> B <input type="text"/></p>	<p>POSTED SPEED</p> <p>A <input type="text" value="40"/> B <input type="text"/></p> <p>TRAFFIC CONTROL</p> <p>A <input type="text" value="04"/> B <input type="text"/></p> <p>01.NO CONTROLS 02.STOP SIGN 03.YIELD SIGN 04.TRAFFIC SIGNAL 05.TRAFFIC FLASHERS 06.SCHOOL ZONE 07.RAILROAD CROSSBUCKS 08.RAILROAD FLASHERS 09.RAILROAD GATES 10.CONSTRUCTION BARRICADE 11.POLICE OFFICER 12.PAVEMENT MARKINGS 13.CROSSWALK LINES 14.WALK/DON'T WALK 15.TRAFFIC CONTROL DEVICE INOPERATIVE, MISSING, OBTURED 16.OTHER 17.NOT REPORTED 18.UNKNOWN</p> <p>DIRECTION</p> <p>FROM TO FROM TO A <input type="text" value="4"/> <input type="text" value="3"/> B <input type="text"/> <input type="text"/></p> <p>1.NORTH 2.SOUTH 3.EAST 4.WEST 5.NORTH/EAST 6.NORTH/WEST 7.SOUTH/EAST 8.SOUTH/WEST 9.UNKNOWN</p> <p>CONDITION</p> <p>A <input type="text" value="1"/> B <input type="text"/></p> <p>1.APPARENTLY NORMAL 2.PHYSICAL IMPAIRMENT 3.EMOTIONAL (E.G. DEPRESSED, ANGRY, DISTURBED) 4.ILLNESS 5.FELL ASLEEP, FAINTED, FATIGUED, ETC 6.UNDER THE INFLUENCE OF MEDICATIONS/DRUGS/ALCOHOL 7.OTHER 8.UNKNOWN</p> <p>ALCOHOL/DRUG SUSPECTED</p> <p>A <input type="text" value="1"/> B <input type="text"/></p> <p>1. NONE 2.YES ALCOHOL SUSPECTED 3.YES-HBD NOT IMPAIRED 4.YES-DRUGS SUSPECTED 5.YES-ALCOHOL AND DRUGS SUSPECTED 6.UNKNOWN</p> <p>ALCOHOL TEST STATUS</p> <p>A <input type="text" value="1"/> B <input type="text"/></p> <p>1.NONE GIVEN 2.TEST REFUSED 3.TEST GIVEN, CONTAMINATED SAMPLE/UNUSABLE 4.TEST GIVEN, RESULTS KNOWN 5.TEST GIVEN, RESULTS UNKNOWN 6.UNKNOWN</p> <p>ALCOHOL TEST TYPE</p> <p>A <input type="text" value="1"/> B <input type="text"/></p> <p>1.NONE 2.BLOOD 3.URINE 4.BREATH 5.OTHER</p> <p>ALCOHOL TEST RESULT</p> <p>A <input type="text"/></p> <p>B <input type="text"/></p>	<p>DRUG TEST STATUS</p> <p>A <input type="text" value="1"/> B <input type="text"/></p> <p>1.NONE GIVEN 2.TEST REFUSED 3.TEST GIVEN, CONTAMINATED SAMPLE/UNUSABLE 4.TEST GIVEN, RESULTS KNOWN 5.GIVEN, RESULTS UNKNOWN 6.UNKNOWN</p> <p>DRUG TEST TYPE</p> <p>A <input type="text" value="1"/> B <input type="text"/></p> <p>1.NONE 2.BLOOD 3.URINE 4.OTHER</p> <p>DRUG TEST 1 & 2 RESULT</p> <p>A <input type="text" value="1"/> <input type="text" value="1"/> B <input type="text"/> <input type="text"/></p> <p>1.NONE 2.MARIJUANA 3.COCAINE 4.OPIATES 5.AMPHETAMINES 6.PCP 7.OTHER 8.UNKNOWN AT TIME OF REPORTING</p> <p>TYPE OF INTERSECTION</p> <p><input type="text" value="02"/></p> <p>01.NOT AN INTERSECTION 02.FOUR-WAY INTERSECTION 03.T-INTERSECTION 04.Y-INTERSECTION 05.TRAFFIC CIRCLE/ROUNDOABOUT 06.FIVE-POINT, OR MORE 07.ON RAMP 08.OFF RAMP 09.CROSSOVER 10.DRIVEWAY 11.RAILWAY GRADE CROSSING 12.SHARED-USE PATHS OR TRAILS 13.UNKNOWN</p> <p>OCCURRENCE</p> <p><input type="text" value="1"/></p> <p>1.ON ROADWAY 2.ON SHOULDER 3.IN MEDIAN 4.ON ROADSIDE 5.ON GORE 6.OUTSIDE TRAFFICWAY 7.UNKNOWN</p> <p>ROAD CONTOUR</p> <p><input type="text" value="1"/></p> <p>1.STRAIGHT LEVEL 2.STRAIGHT GRADE 3.CURVE LEVEL 4.CURVE GRADE 5.UNKNOWN</p> <p>ROAD CONDITIONS</p> <p>PRIMARY <input type="text" value="01"/> SECONDARY <input type="text"/></p> <p>01.DRY 02.WET 03.SNOW 04.ICE 05.SAND/MUD/DIRT/OIL/GRAVEL 06.WATER (STANDING, MOVING) 07.SLUSH 08.DEBRIS 09.RUT, HOLES, BUMPS, UNEVEN PAVEMENT 10.OTHER 11.UNKNOWN</p>				
						<p>SUPPLEMENT 'X' IF YES</p> <p><input type="text"/></p>		<p>LOCAL REPORT #</p> <p>160-13- 1443</p>	

NARRATIVE

UNIT #3 WAS TRAVELING EASTBOUND ON MEDINA ROAD AND STOPPED BEHIND TRAFFIC THAT WAS STOPPED AT THE RED LIGHT AT GATEWAY DRIVE. UNIT #2 WAS ALSO TRAVELING EASTBOUND ON MEDINA ROAD AND STOPPED BEHIND UNIT #3. UNIT #1 WAS TRAVELING EAST ON MEDINA ROAD WHILE OPENING A BOTTLE OF PEPSI WHEN IT LEAKED OUT ONTO HIS LAP. HE DID NOT OBSERVE THE TRAFFIC THAT WAS STOPPED AT THE LIGHT AND REAR ENDED UNIT #2 WHICH CAUSED IT TO REAR END UNIT #3. THE DRIVER OF UNIT #2 STATED THAT HER NECK WAS SORE FROM THE JOLT. SHE WAS ABLE TO MOVE BUT I ASKED HER TO REMAIN IN HER VEHICLE UNTIL THE LIFE SUPPORT TEAM COULD EXAMINE HER. SHE WAS LATER TRANSPORTED TO MEDINA HOSPITAL. HER VEHICLE WAS LEFT OVERNIGHT IN THE PARKING LOT OF AY CARUMBA AFTER THE OWNER GAVE HER PERMISSION. UNIT #1 NEEDED TO BE TOWED DUE TO DISABLING DAMAGE. THE DRIVER CALLED AAA FOR THE TOWING SERVICES. UNIT #3 SUSTAINED MINIMAL DAMAGE AND THE DRIVER DID NOT CLAIM TO HAVE ANY INJURIES.

<p>MANNER OF COLLISION OR IMPACT</p> <p>2</p> <p>1. NOT COLLISION BETWEEN TWO VEHICLES IN TRANSPORT 2. REAR-END 3. HEAD-ON 4. REAR-TO-REAR 5. BACKING 6. ANGLE 7. SIDESWIPE SAME DIRECTION 8. SIDESWIPE OPPOSITE DIRECTION 9. UNKNOWN</p>	<p>SCHOOL BUS RELATED</p> <p>1</p> <p>1. NO 2. YES, DIRECTLY INVOLVED 3. YES, INDIRECTLY INVOLVED 4. UNKNOWN</p>	<p>DIAGRAM</p> <p>{NOT DRAWN TO SCALE}</p> <p style="text-align: right;">NT ↑</p>
<p>WEATHER</p> <p>01</p> <p>01. CLEAR 02. CLOUDY 03. FOG/SMOG/SMOKE 04. RAIN 05. SLEET/HAIL (FREEZING RAIN OR DRIZZLE) 06. SNOW 07. SEVERE CROSSWINDS 08. BLOWING SAND/SOIL/DIRT/SNOW 09. OTHER 10. UNKNOWN</p>	<p>WORK ZONE RELATED</p> <p>1</p> <p>1. NO 2. YES 3. UNKNOWN</p>	
<p>LIGHT CONDITIONS</p> <p>PRIMARY <input type="checkbox"/> SECONDARY <input type="checkbox"/></p> <p>4</p> <p>1. DAYLIGHT 2. DAWN 3. DUSK 4. DARK - LIGHTED ROADWAY 5. DARK - ROADWAY NOT LIGHTED 6. DARK - UNKNOWN ROADWAY LIGHTING 7. GLARE 8. OTHER 9. UNKNOWN</p>	<p>TYPE OF WORK ZONE</p> <p><input type="checkbox"/></p> <p>1. LANE CLOSURE 2. LANE SHIFT/CROSSOVER 3. WORK ON SHOULDER OR MEDIAN 4. INTERMITTENT OR MOVING WORK 5. OTHER</p>	
<p>LOCATION OF CRASH IN WORK ZONE</p> <p><input type="checkbox"/></p> <p>1. BEFORE THE FIRST WORK ZONE WARNING SIGN 2. ADVANCE WARNING AREA 3. TRANSITION AREA 4. ACTIVITY AREA</p>	<p>WORKERS PRESENT</p> <p><input type="checkbox"/></p> <p>1. NO 2. YES 3. UNKNOWN</p>	

TRUCK/BUS	<p>UNIT # <input type="text"/></p> <p>THE CRASH INVOLVED ONE OR MORE OF THE FOLLOWING: A TRUCK (MOTOR VEHICLE) WITH A GVWR MORE THAN 10,000 POUNDS; OR A TRUCK (MOTOR VEHICLE) WITH A HAZARDOUS MATERIALS PLACARD; OR A BUS DESIGNED FOR AT LEAST 8 PERSONS, INCLUDING DRIVER</p>	<p>A THE CRASH RESULTED IN ONE OF THE FOLLOWING: A FATALITY; OR AN INJURY REQUIRING TRANSPORTATION OR IMMEDIATE MEDICAL TREATMENT; OR AT LEAST ONE VEHICLE WAS TOWED DUE TO DISABLING DAMAGE OR REQUIRED INTERVENING ASSISTANCE BEFORE PROCEEDING UNDER ITS OWN POWER</p> <p>N</p>
------------------	--	---

COMPANY (FROM SHIPPING PAPERS)	COMPANY PHONE
--------------------------------	---------------

ADDRESS (STREET, CITY, ST, ZIP CODE)

US DOT	ICC MC	PUCO	TRAILER LP ST.	TRAILER LP YEAR	TRAILER LP #	PLACARD #	# DIA
--------	--------	------	----------------	-----------------	--------------	-----------	-------

<p>CARGO BODY TYPE</p> <p><input type="checkbox"/> 01. NOT APPLICABLE <input type="checkbox"/> 02. BUS (9-15 INCLUDING DRIVER) <input type="checkbox"/> 03. VAN/ENCLOSED BOX <input type="checkbox"/> 04. GRAB/CHIPS/GRAVEL/WN</p>	<p>05. POLE 06. CARGO TANK 07. FLATBED 08. DUMP 09. CONCRETE MIXER</p>	<p>10. AUTO TRANSPORTER 11. GARBAGE/REFUSE 12. OTHER 13. UNKNOWN</p>	<p>WEIGHT (GVWR)</p> <p><input type="checkbox"/> 1. LESS/EQUAL 10,000 <input type="checkbox"/> 2. 10,001 - 26,000 <input type="checkbox"/> 3. MORE THAN 26,000</p>	<p>CDL CLASS</p> <p><input type="checkbox"/></p> <p>1. CLASS A 2. CLASS B 3. CLASS C 4. CLASS D 5. CLASS E</p>	<p>HAZARDOUS MATERIALS PLACARD</p> <p><input type="checkbox"/></p> <p>1. NO 2. YES 3. UNKNOWN</p>	<p>HAZARDOUS MATERIALS RELEASED</p> <p><input type="checkbox"/></p> <p>1. NO 4. UNKNOWN 2. YES 3. NOT APPLICABLE</p>
--	--	---	---	---	--	---

POLICE ACTION						
DATE CRASH REPORTED	TIME REC CALL	DISPATCH	ARRIVED	CLEARED	OTHER	TOTAL MINUTES
2/13/2013	19:47	19:48	20:05	21:00	0	72
OFFICER'S NAME		BADGE #	CHECKED BY	DATE REPORT FILED		
P.O. SETH GAEDE		1616	Sgt. Neil	2/13/2013		
REPORT TAKEN BY	REPORT TAKEN AT	SUPPLEMENT 'X' IF YES		LOCAL REPORT #		
<input type="checkbox"/> 1. POLICE AGENCY <input type="checkbox"/> 2. MOTORIST <input type="checkbox"/> 3. UNKNOWN	<input type="checkbox"/> 1. SCENE <input type="checkbox"/> 2. STATION <input type="checkbox"/> 3. OTHER	<input type="checkbox"/>		160-13- 1443		